

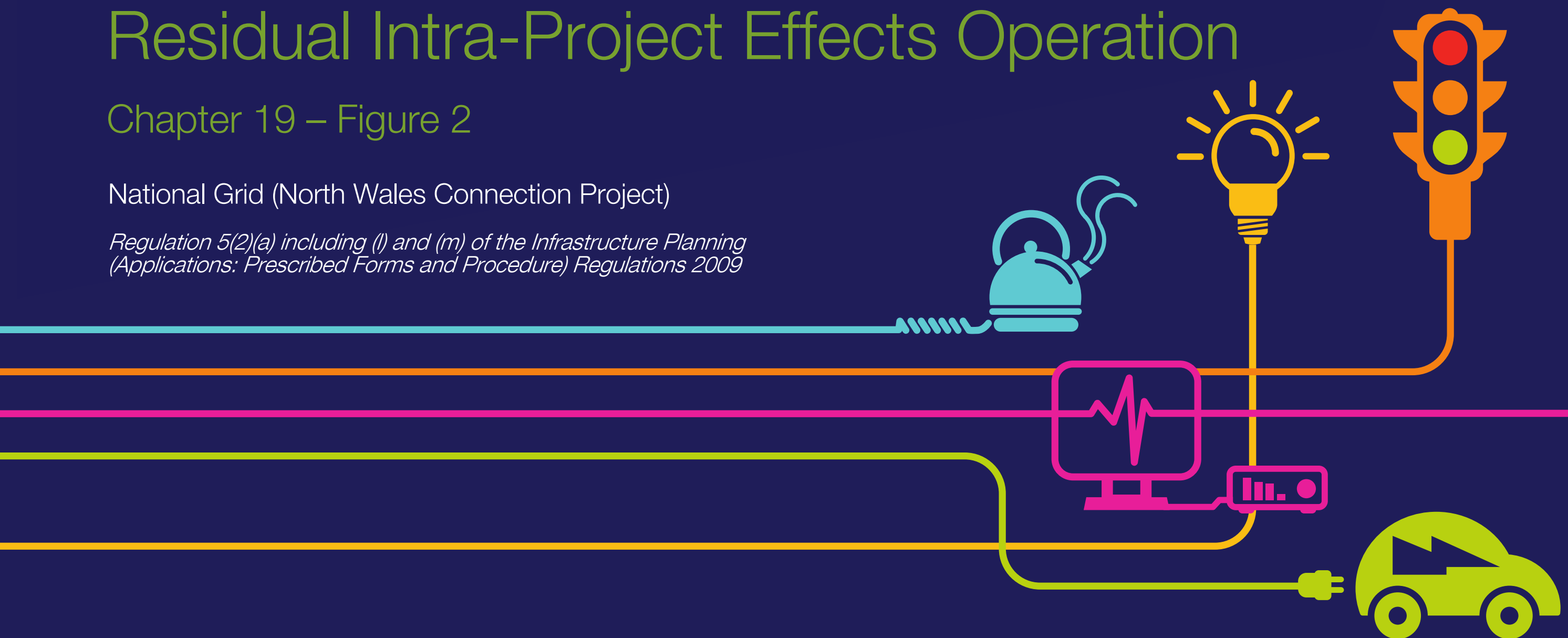
DOCUMENT 5.19.1.2

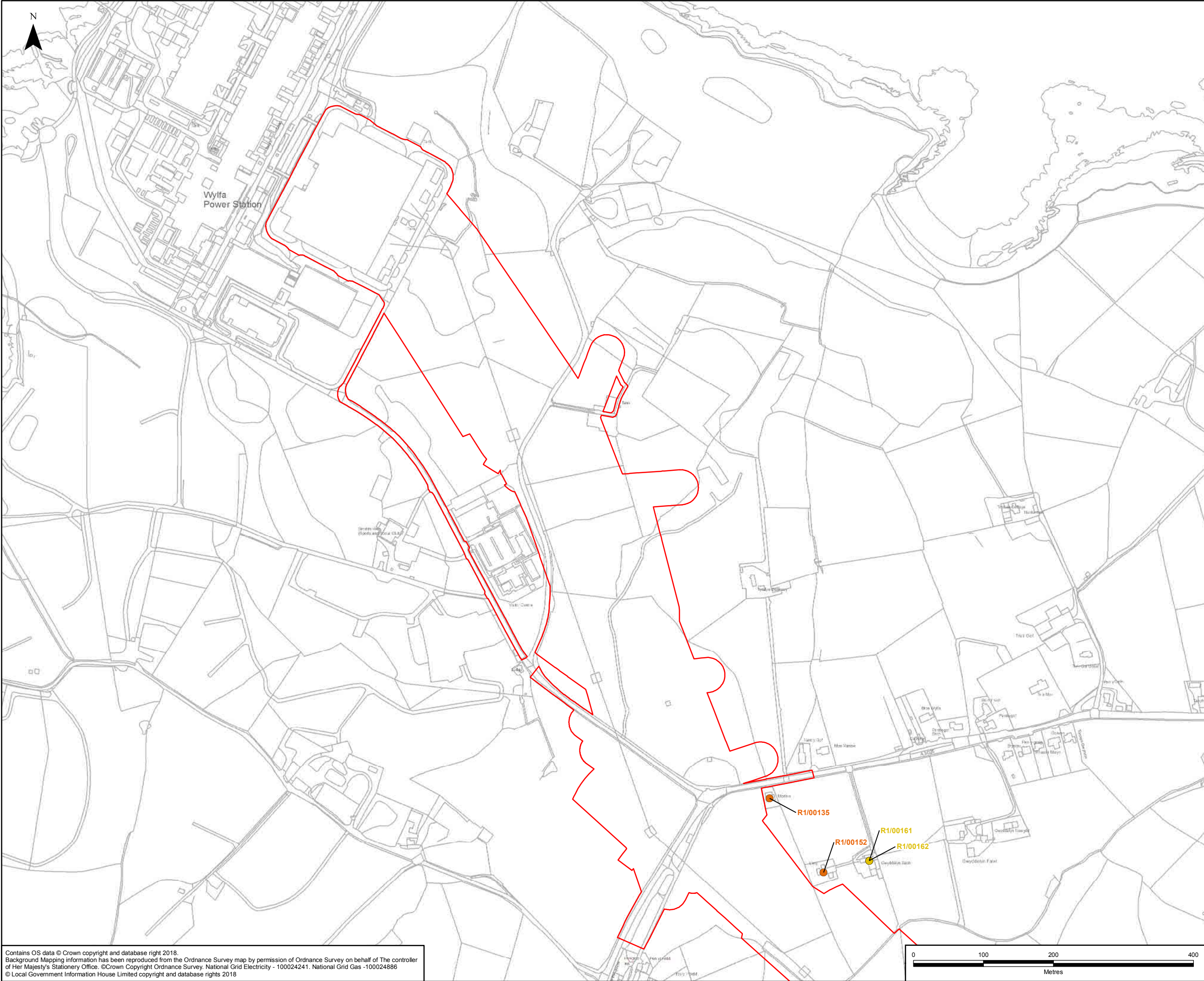
Residual Intra-Project Effects Operation

Chapter 19 – Figure 2

National Grid (North Wales Connection Project)

Regulation 5(2)(a) including (l) and (m) of the Infrastructure Planning (Applications: Prescribed Forms and Procedure) Regulations 2009





LEGEND

ORDER LIMITS

SECTION OUTLINES

RESIDUAL EFFECT

- MAJOR
- MODERATE
- MINOR

A	22/08/2018	ENVIRONMENTAL STATEMENT	JB	JF	CC
Rev	Date	Description	GIS	Chk	App



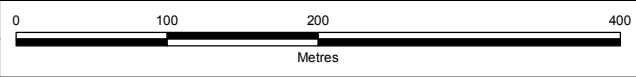
Scheme: NORTH WALES CONNECTION PROJECT

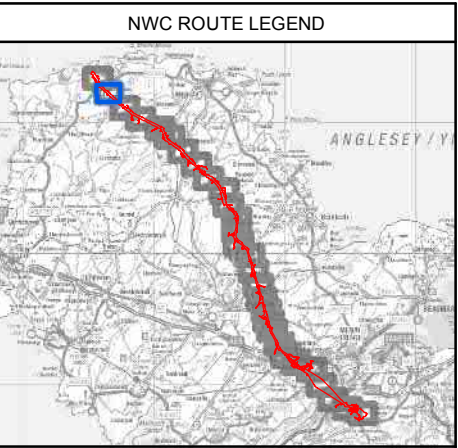
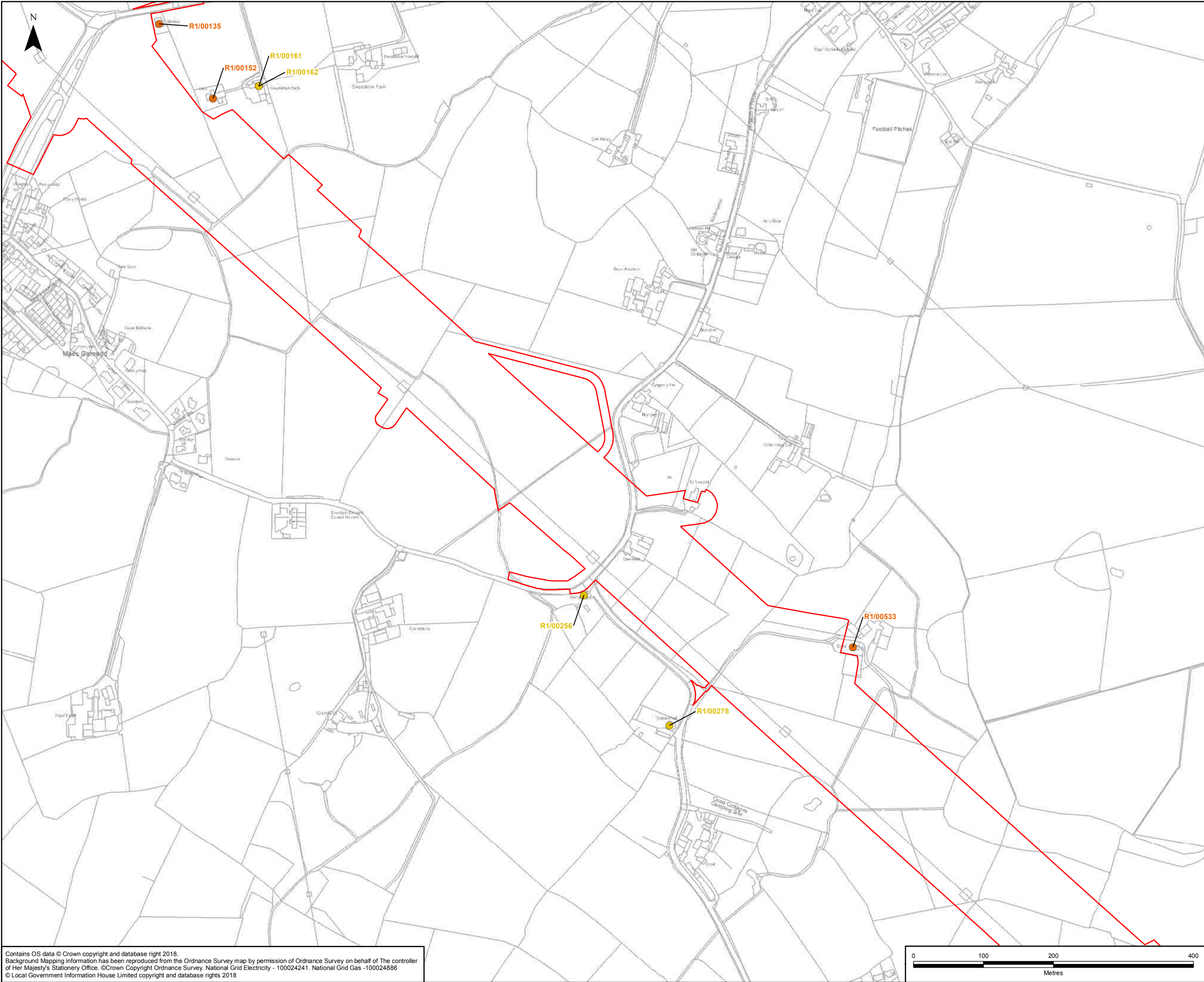
Document Number: 5.19.1.2

Document Title: FIGURE 19.2
RESIDUAL INTRA-PROJECT EFFECTS OPERATION
SECTION A

Creator: JB	Date: 22/08/2018	Checker: JF	Date: 22/08/2018	Approver: CC	Date: 22/08/2018
Document Type: FIGURE	Scale: 1:5,000	Format: A3	Sheets: 1 of 29	Rev: A	

Contains OS data © Crown copyright and database right 2018.
Background Mapping Information has been reproduced from the Ordnance Survey map by permission of Ordnance Survey on behalf of The controller of Her Majesty's Stationery Office. ©Crown Copyright Ordnance Survey, National Grid Electricity - 100024241. National Grid Gas - 100024886
© Local Government Information House Limited copyright and database rights 2018





LEGEND


ORDER LIMITS

SECTION OUTLINES

RESIDUAL EFFECT

- MAJOR
- MODERATE
- MINOR

A	22/08/2018	ENVIRONMENTAL STATEMENT	JB	JF	CC
Rev	Date	Description	GIS	Chk	App



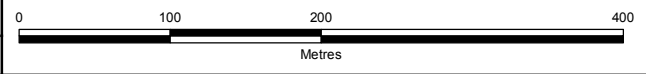
Scheme: NORTH WALES CONNECTION PROJECT

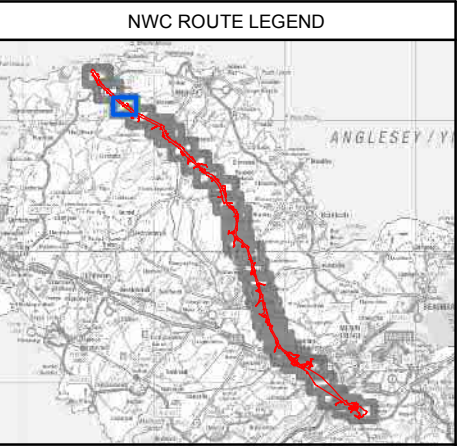
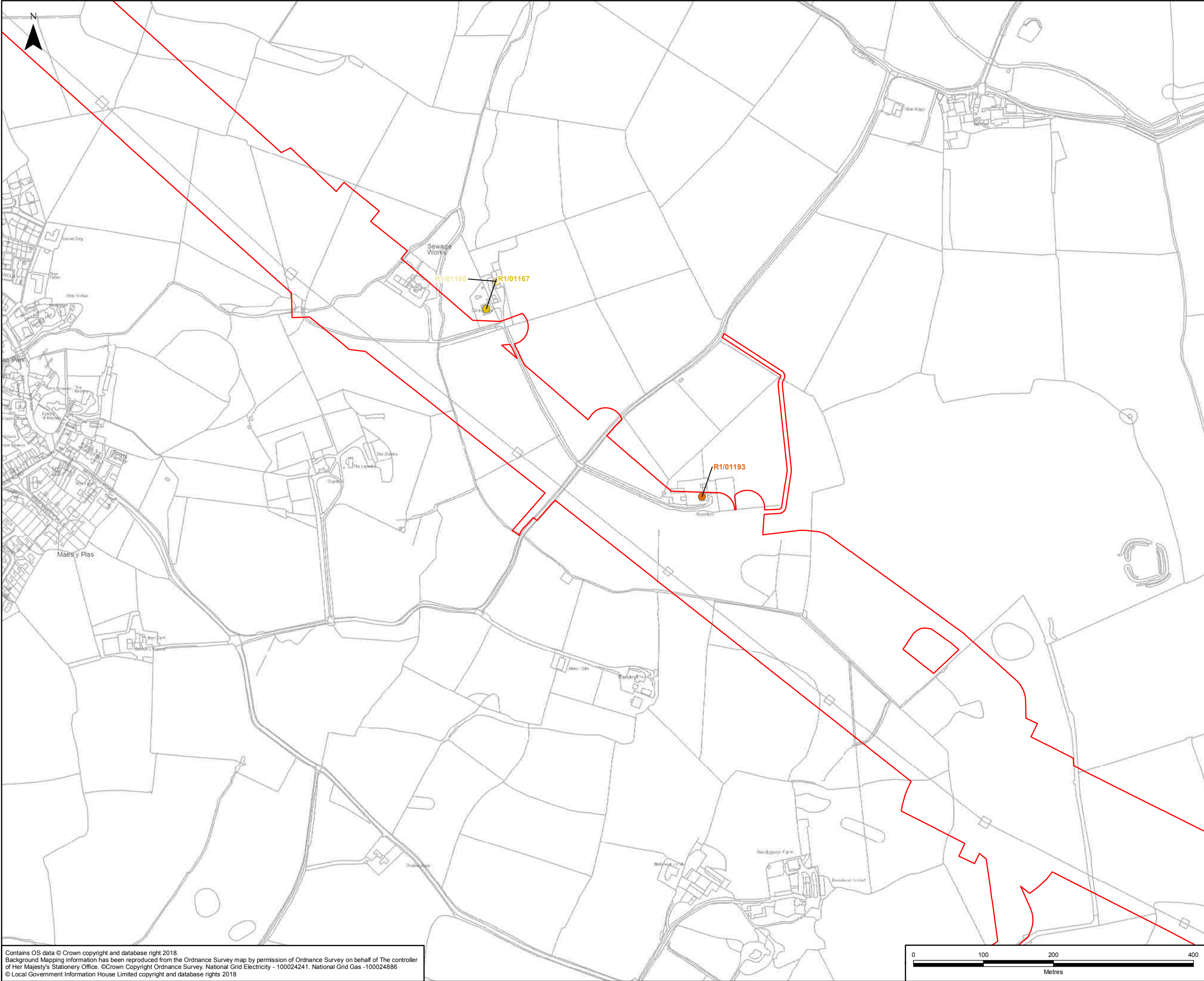
Document Number: 5.19.1.2

Document Title: FIGURE 19.2
RESIDUAL INTRA-PROJECT EFFECTS OPERATION
SECTION A

Creator: JB	Date: 22/08/2018	Checker: JF	Date: 22/08/2018	Approver: CC	Date: 22/08/2018
Document Type: FIGURE	Scale: 1:5,000	Format: A3	Sheets: 2 of 29	Rev: A	

Contains OS data © Crown copyright and database right 2018.
Background Mapping Information has been reproduced from the Ordnance Survey map by permission of Ordnance Survey on behalf of The controller of Her Majesty's Stationery Office. ©Crown Copyright Ordnance Survey. National Grid Electricity - 100024241. National Grid Gas -100024886
© Local Government Information House Limited copyright and database rights 2018





LEGEND

ORDER LIMITS

SECTION CUTLINES

RESIDUAL EFFECT

- MAJOR
- MODERATE
- MINOR

A	22/08/2018	ENVIRONMENTAL STATEMENT	JB	JF	CC
Rev	Date	Description	GIS	Chk	App



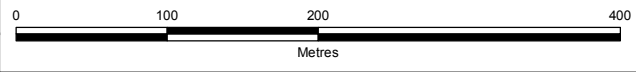
Scheme: NORTH WALES CONNECTION PROJECT

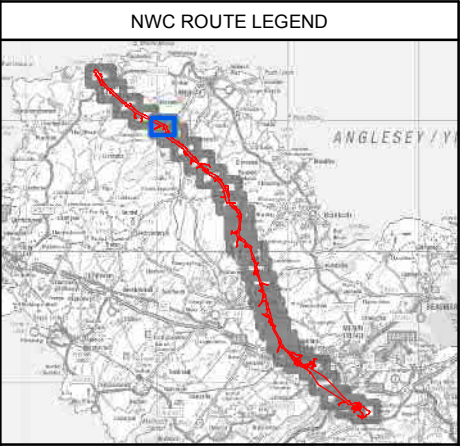
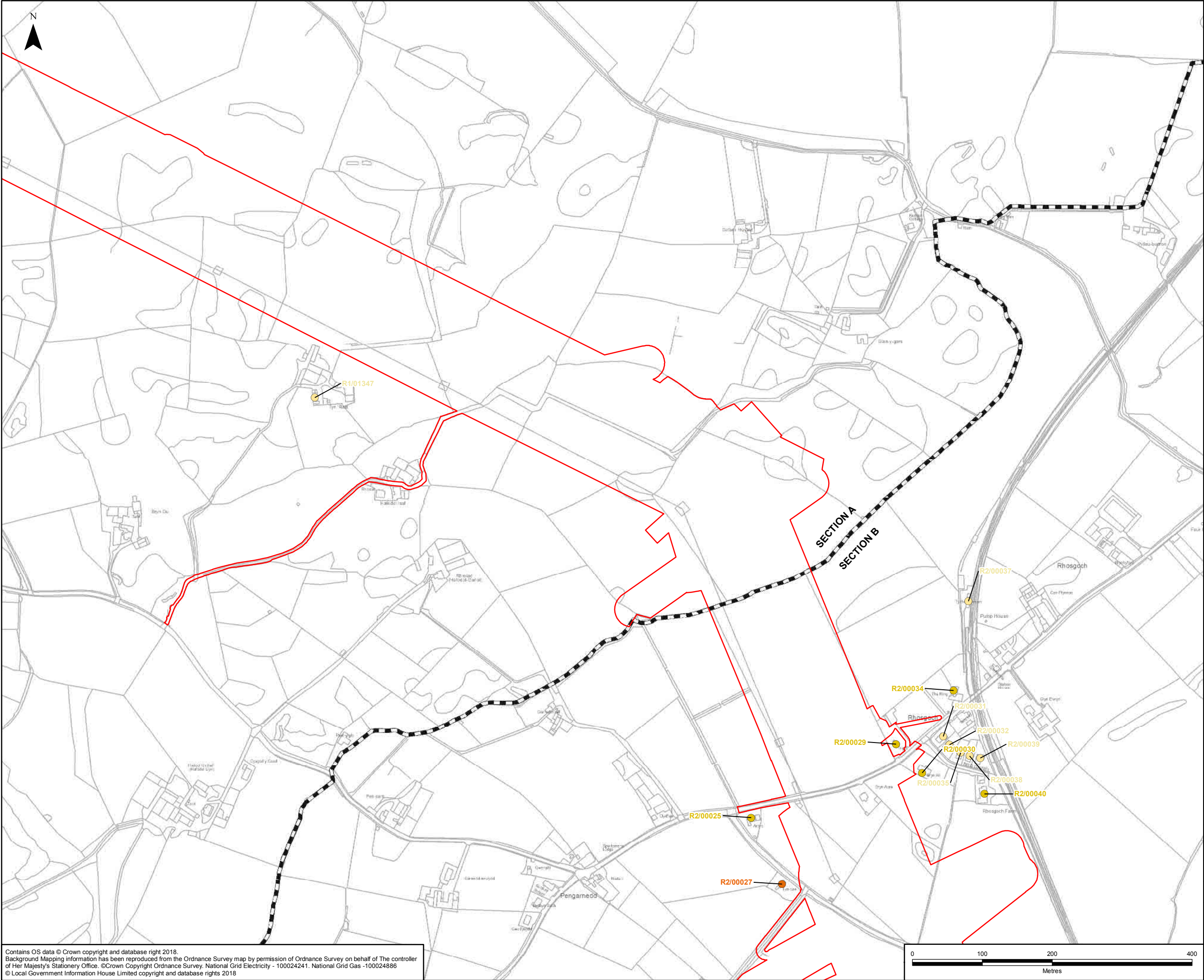
Document Number: 5.19.1.2

Document Title: FIGURE 19.2
RESIDUAL INTRA-PROJECT EFFECTS OPERATION
SECTION A

Creator:	Date:	Checker:	Date:	Approver:	Date:
JB	22/08/2018	JF	22/08/2018	CC	22/08/2018
Document Type:	Scale:	Format:	Sheets:	Rev:	
FIGURE	1:5,000	A3	3 of 29	A	

Contains OS data © Crown copyright and database right 2018.
Background Mapping Information has been reproduced from the Ordnance Survey map by permission of Ordnance Survey on behalf of The controller of Her Majesty's Stationery Office. ©Crown Copyright Ordnance Survey. National Grid Electricity - 100024241. National Grid Gas -100024886
© Local Government Information House Limited copyright and database rights 2018





LEGEND

ORDER LIMITS

SECTION OUTLINES

RESIDUAL EFFECT

- MAJOR
- MODERATE
- MINOR

A	22/08/2018	ENVIRONMENTAL STATEMENT	JB	JF	CC
Rev	Date	Description	GIS	Chk	App

Scheme:

NORTH WALES CONNECTION PROJECT

Document Number:

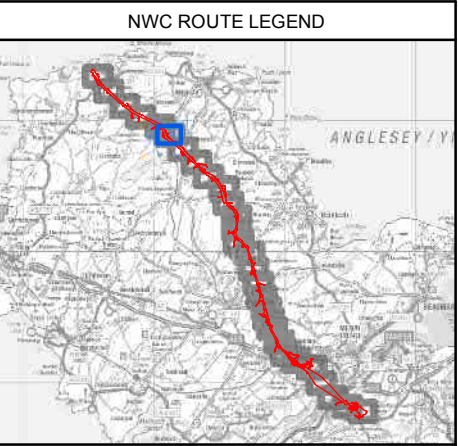
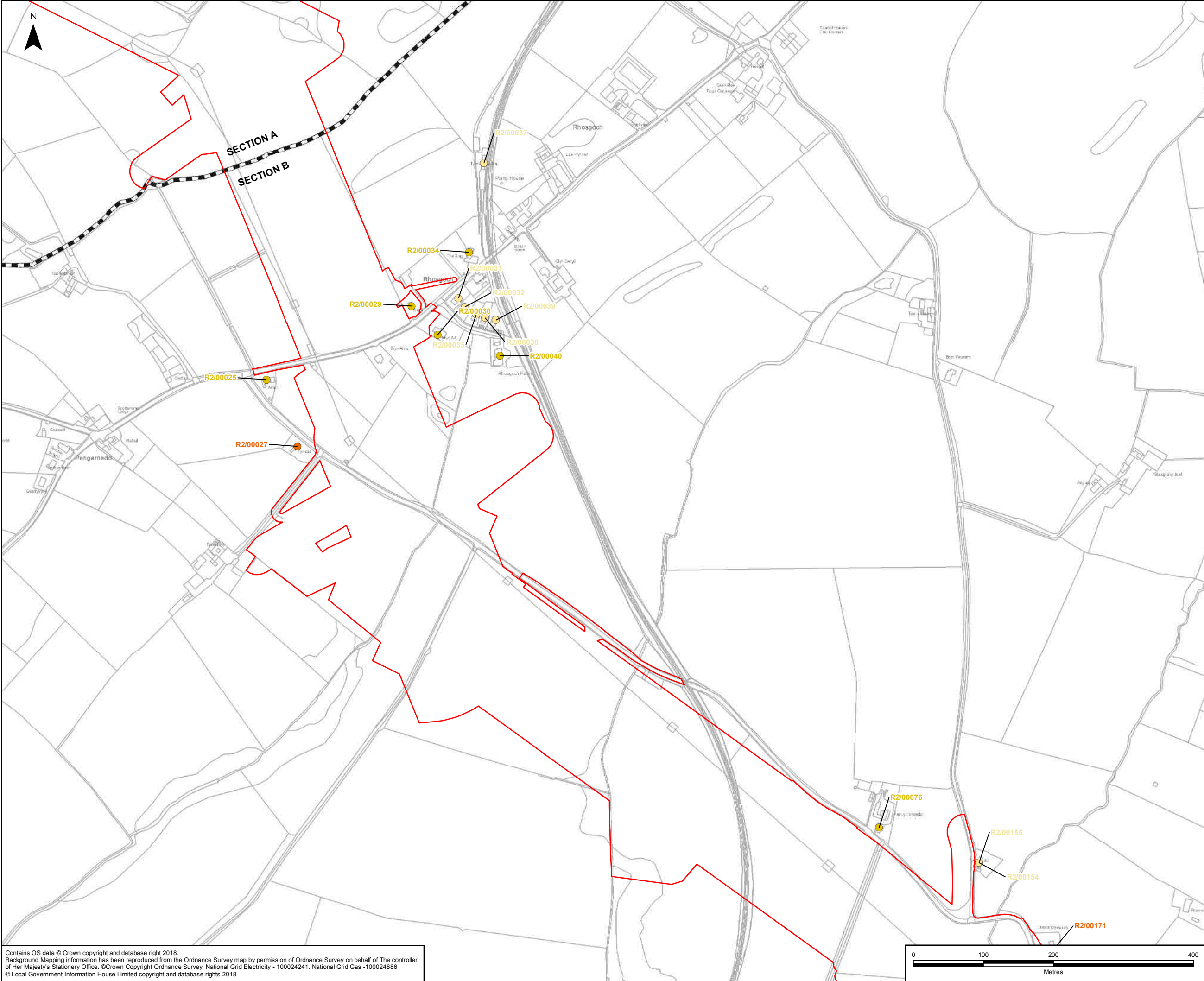
5.19.1.2

Document Title:

FIGURE 19.2
RESIDUAL INTRA-PROJECT EFFECTS OPERATION
SECTION A

Creator:	Date:	Checker:	Date:	Approver:	Date:
JB	22/08/2018	JF	22/08/2018	CC	22/08/2018
Document Type:	Scale:	Format:	Sheets:	Rev:	
FIGURE	1:5,000	A3	5 of 29	A	

Contains OS data © Crown copyright and database right 2018.
Background Mapping Information has been reproduced from the Ordnance Survey map by permission of Ordnance Survey on behalf of The controller of Her Majesty's Stationery Office. ©Crown Copyright Ordnance Survey. National Grid Electricity - 100024241. National Grid Gas -100024886
© Local Government Information House Limited copyright and database rights 2018



LEGEND

ORDER LIMITS

SECTION OUTLINES

RESIDUAL EFFECT

- MAJOR
- MODERATE
- MINOR

A	22/08/2018	ENVIRONMENTAL STATEMENT	JB	JF	CC
Rev	Date	Description	GIS	Chk	App

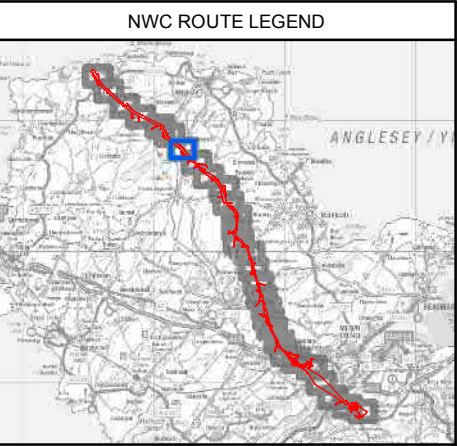
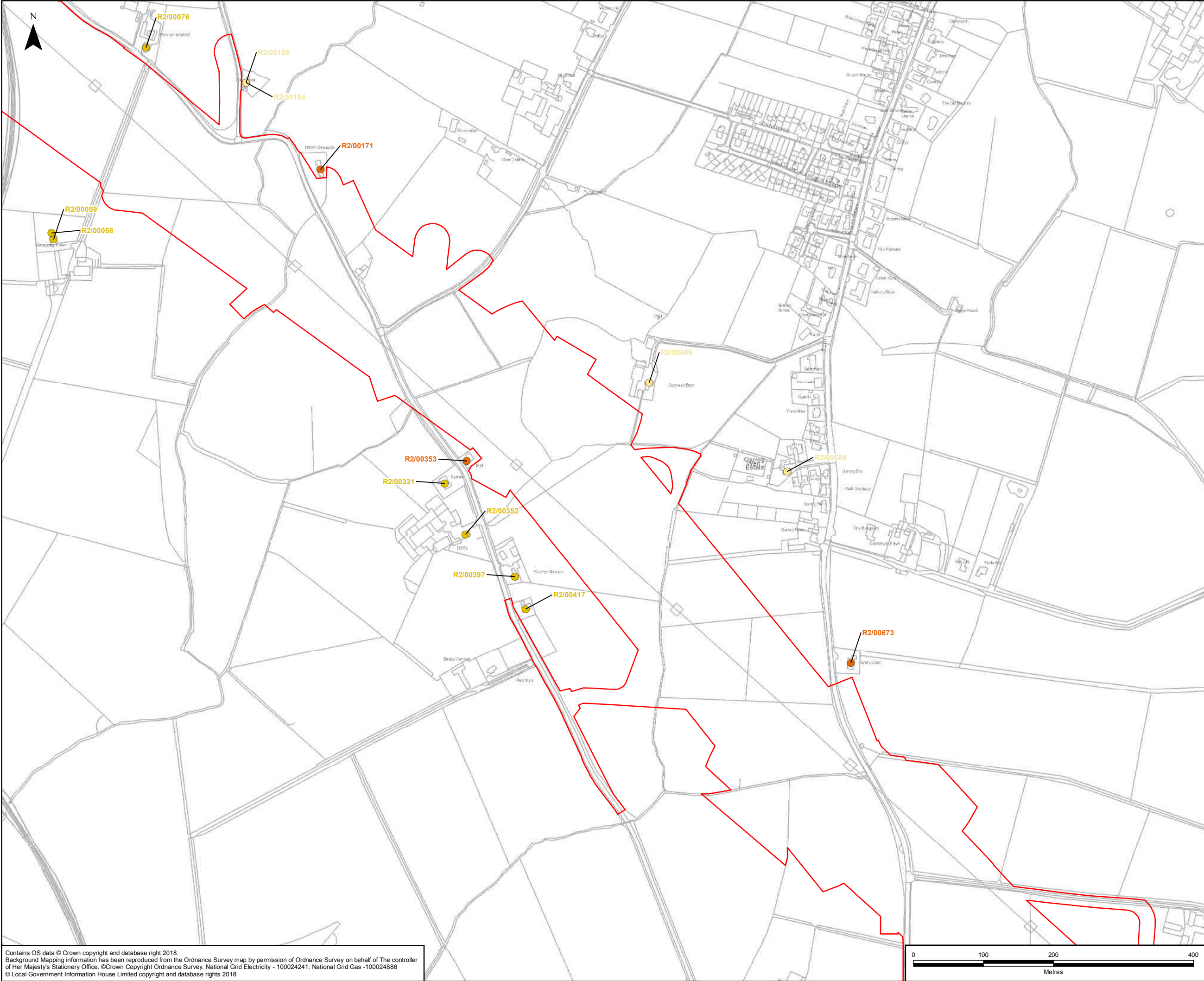
Scheme: NORTH WALES CONNECTION PROJECT

Document Number: 5.19.1.2

Document Title: FIGURE 19.2
RESIDUAL INTRA-PROJECT EFFECTS OPERATION
SECTION B

Creator: JB	Date: 22/08/2018	Checker: JF	Date: 22/08/2018	Approver: CC	Date: 22/08/2018
Document Type: FIGURE	Scale: 1:5,000	Format: A3	Sheets: 6 of 29	Rev: A	

Contains OS data © Crown copyright and database right 2018.
Background Mapping Information has been reproduced from the Ordnance Survey map by permission of Ordnance Survey on behalf of The controller of Her Majesty's Stationery Office. ©Crown Copyright Ordnance Survey. National Grid Electricity - 100024241. National Grid Gas -100024886
© Local Government Information House Limited copyright and database rights 2018



LEGEND

ORDER LIMITS

SECTION OUTLINES

RESIDUAL EFFECT

- MAJOR
- MODERATE
- MINOR

A	22/08/2018	ENVIRONMENTAL STATEMENT	JB	JF	CC
Rev	Date	Description	GIS	Chk	App

Scheme:

NORTH WALES CONNECTION PROJECT

Document Number:

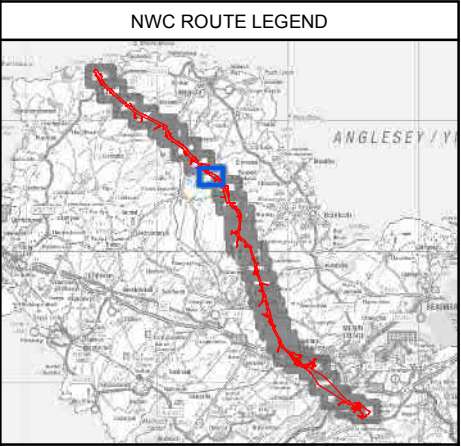
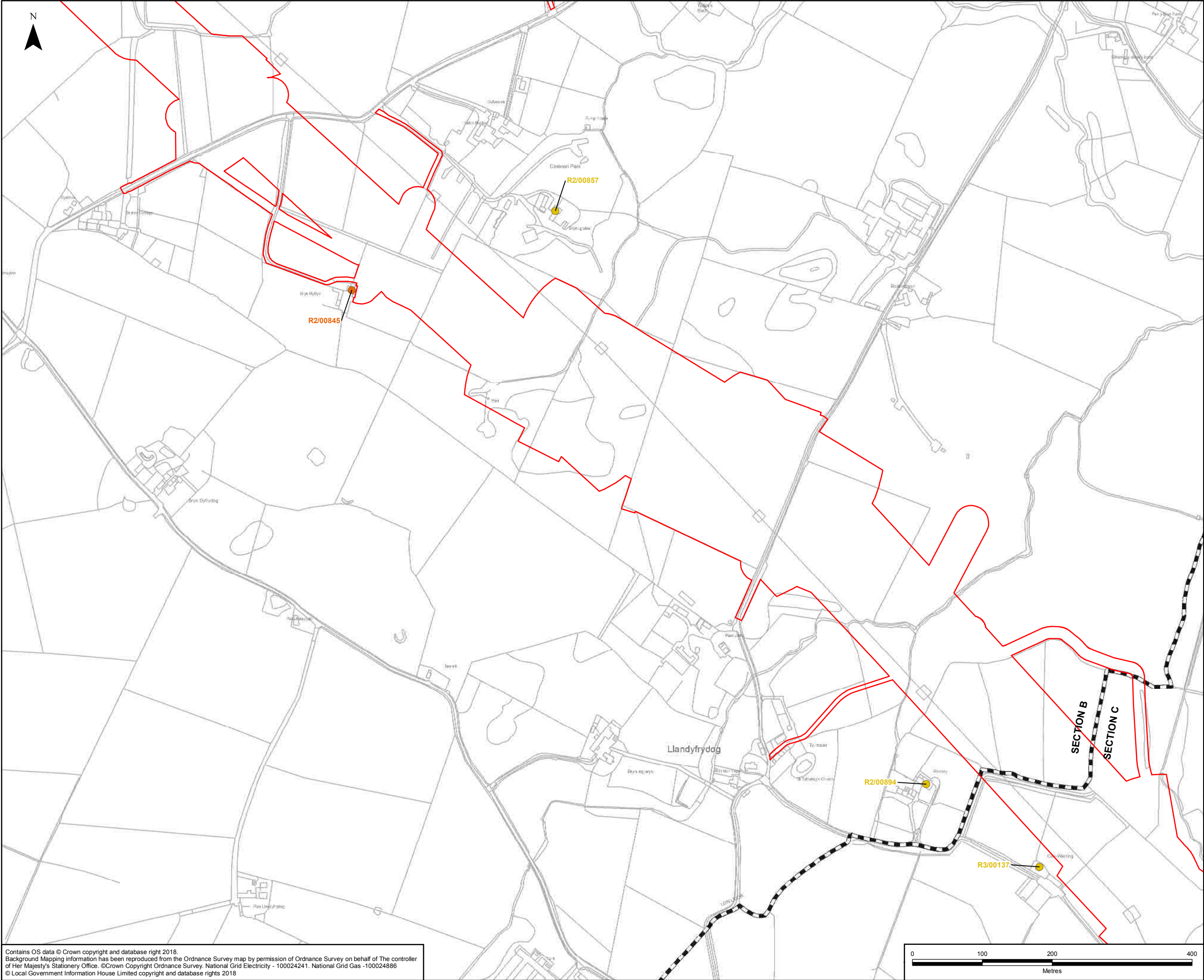
5.19.1.2

Document Title:

FIGURE 19.2
RESIDUAL INTRA-PROJECT EFFECTS OPERATION
SECTION B

Creator:	Date:	Checker:	Date:	Approver:	Date:
JB	22/08/2018	JF	22/08/2018	CC	22/08/2018
Document Type:	Scale:	Format:	Sheets:	Rev:	
FIGURE	1:5,000	A3	7 of 29	A	

Contains OS data © Crown copyright and database right 2018.
Background Mapping Information has been reproduced from the Ordnance Survey map by permission of Ordnance Survey on behalf of The controller of Her Majesty's Stationery Office. ©Crown Copyright Ordnance Survey. National Grid Electricity - 100024241. National Grid Gas -100024886
© Local Government Information House Limited copyright and database rights 2018



LEGEND

ORDER LIMITS

SECTION OUTLINES

RESIDUAL EFFECT

- MAJOR
- MODERATE
- MINOR

A	22/08/2018	ENVIRONMENTAL STATEMENT	JB	JF	CC
Rev	Date	Description	GIS	Chk	App



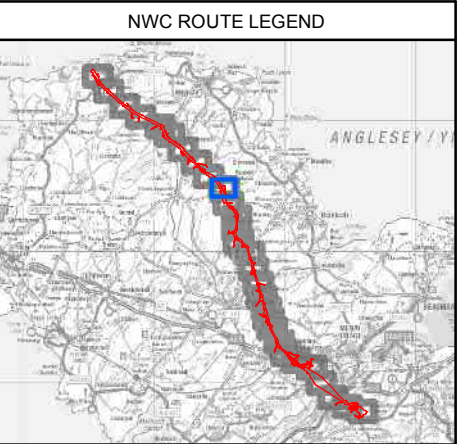
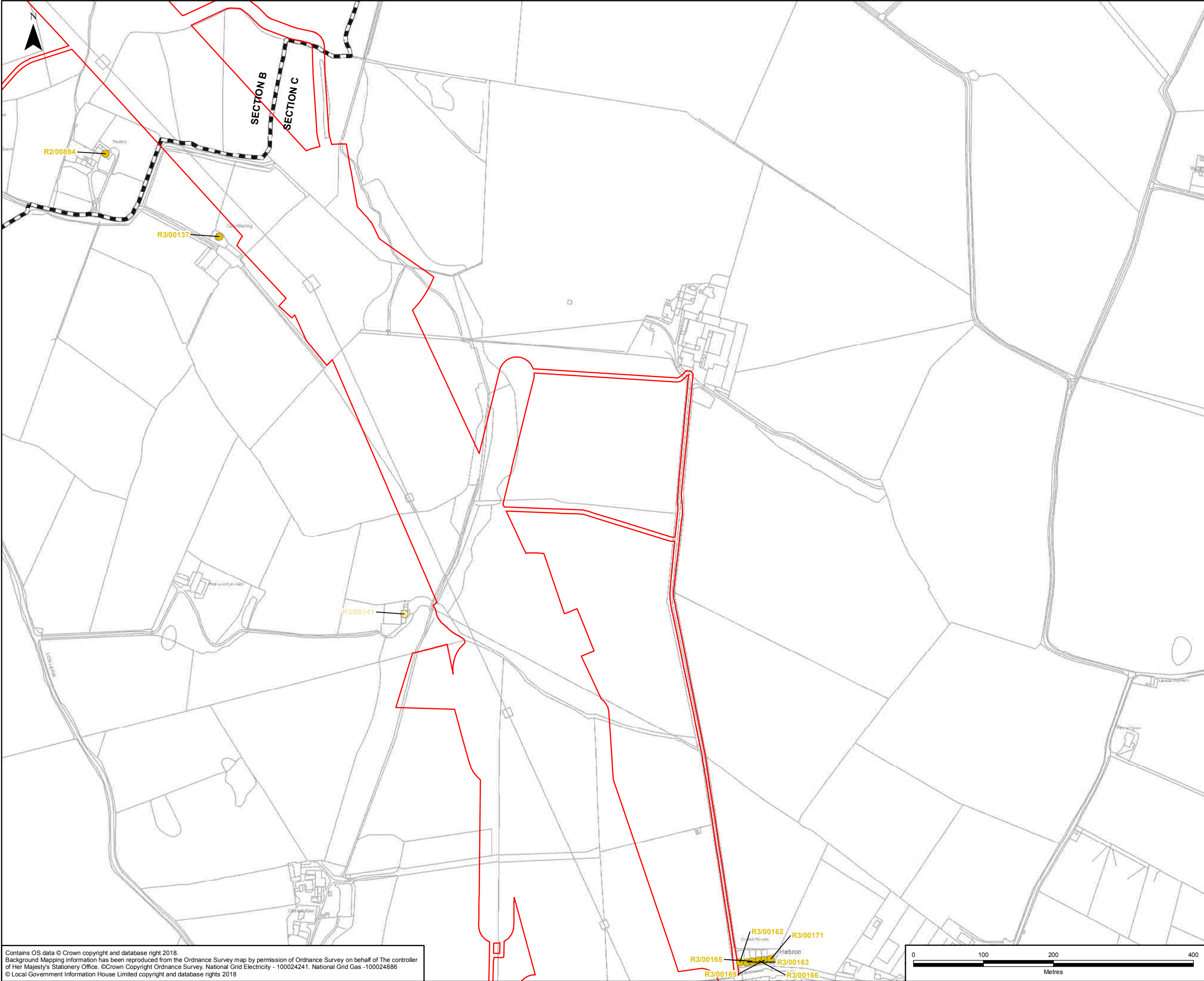
Scheme: NORTH WALES CONNECTION PROJECT

Document Number: 5.19.1.2

Document Title: FIGURE 19.2
RESIDUAL INTRA-PROJECT EFFECTS OPERATION
SECTION B

Creator: JB	Date: 22/08/2018	Checker: JF	Date: 22/08/2018	Approver: CC	Date: 22/08/2018
Document Type: FIGURE	Scale: 1:5,000	Format: A3	Sheets: 9 of 29	Rev: A	

Contains OS data © Crown copyright and database right 2018.
Background Mapping Information has been reproduced from the Ordnance Survey map by permission of Ordnance Survey on behalf of The controller of Her Majesty's Stationery Office. ©Crown Copyright Ordnance Survey. National Grid Electricity - 100024241. National Grid Gas -100024886
© Local Government Information House Limited copyright and database rights 2018



LEGEND

ORDER LIMITS

SECTION OUTLINES

RESIDUAL EFFECT

- MAJOR
- MODERATE
- MINOR

A	22/08/2018	ENVIRONMENTAL STATEMENT	JB	JF	CC
Rev	Date	Description	GIS	Chk	App



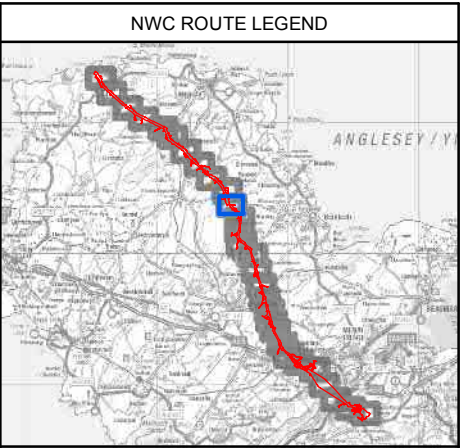
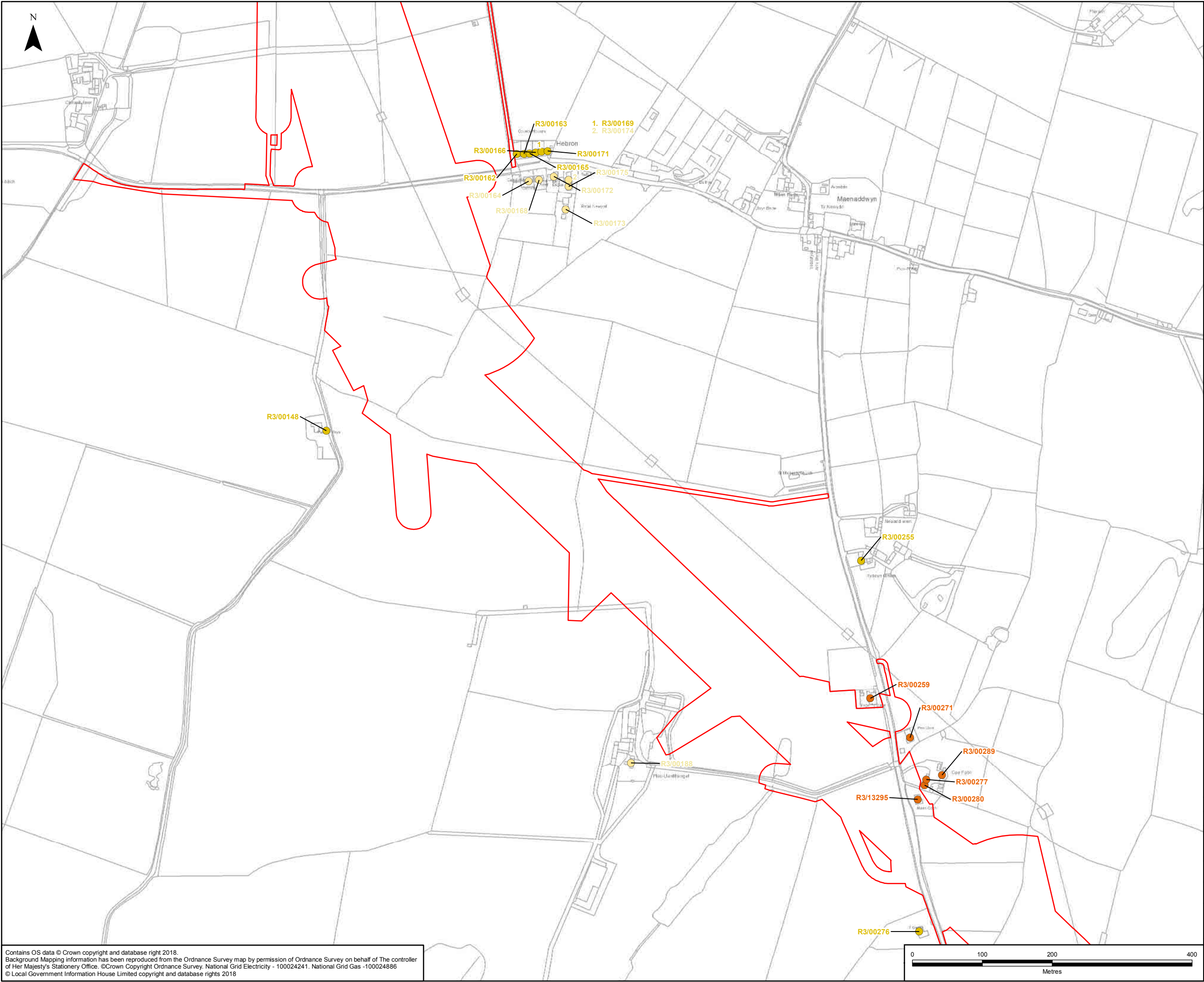
Scheme: NORTH WALES CONNECTION PROJECT

Document Number: 5.19.1.2

Document Title: FIGURE 19.2
RESIDUAL INTRA-PROJECT EFFECTS OPERATION
SECTION C

Creator:	Date:	Checker:	Date:	Approver:	Date:
JB	22/08/2018	JF	22/08/2018	CC	22/08/2018
Document Type:	Scale:	Format:	Sheets:	Rev:	
FIGURE	1:5,000	A3	10 of 29	A	

Contains OS data © Crown copyright and database right 2018.
Background Mapping Information has been reproduced from the Ordnance Survey map by permission of Ordnance Survey on behalf of The controller of Her Majesty's Stationery Office. ©Crown Copyright Ordnance Survey. National Grid Electricity - 100024241. National Grid Gas -100024886
© Local Government Information House Limited copyright and database rights 2018



LEGEND

ORDER LIMITS

SECTION OUTLINES

RESIDUAL EFFECT

- MAJOR
- MODERATE
- MINOR

A	22/08/2018	ENVIRONMENTAL STATEMENT	JB	JF	CC
Rev	Date	Description	GIS	Chk	App



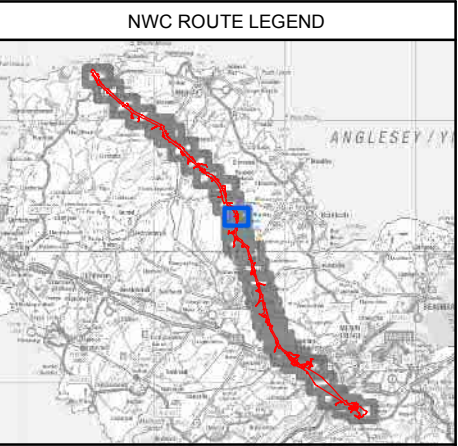
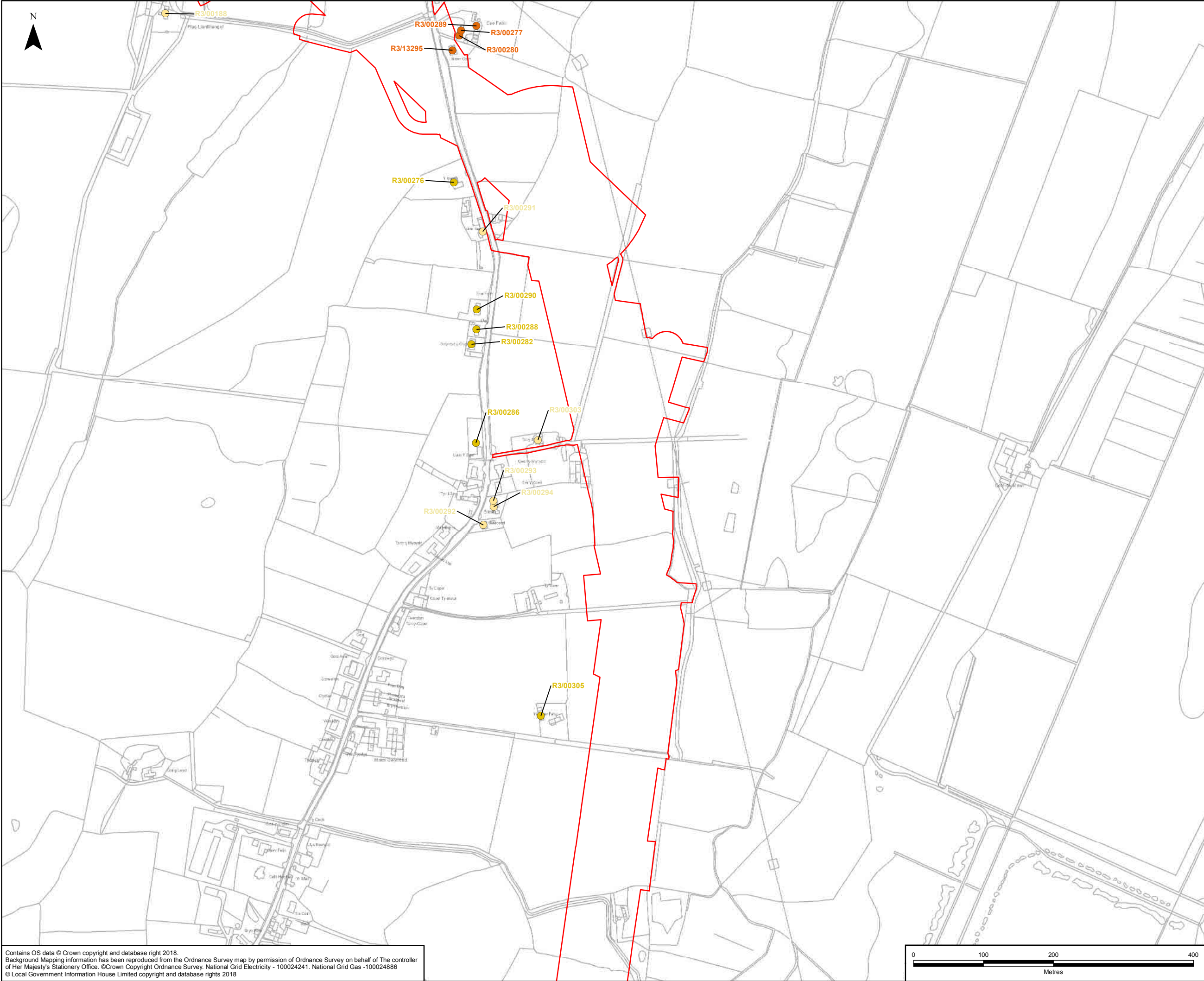
Scheme: NORTH WALES CONNECTION PROJECT

Document Number: 5.19.1.2

Document Title: FIGURE 19.2
RESIDUAL INTRA-PROJECT EFFECTS OPERATION
SECTION C

Creator: JB	Date: 22/08/2018	Checker: JF	Date: 22/08/2018	Approver: CC	Date: 22/08/2018
Document Type: FIGURE	Scale: 1:5,000	Format: A3	Sheets: 11 of 29	Rev: A	

Contains OS data © Crown copyright and database right 2018.
Background Mapping Information has been reproduced from the Ordnance Survey map by permission of Ordnance Survey on behalf of The controller of Her Majesty's Stationery Office. ©Crown Copyright Ordnance Survey. National Grid Electricity - 100024241. National Grid Gas -100024886
© Local Government Information House Limited copyright and database rights 2018



LEGEND

ORDER LIMITS

SECTION CUTLINES

RESIDUAL EFFECT

- MAJOR
- MODERATE
- MINOR

A	22/08/2018	ENVIRONMENTAL STATEMENT	JB	JF	CC
Rev	Date	Description	GIS	Chk	App

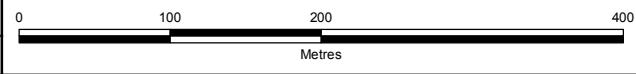
Scheme: NORTH WALES CONNECTION PROJECT

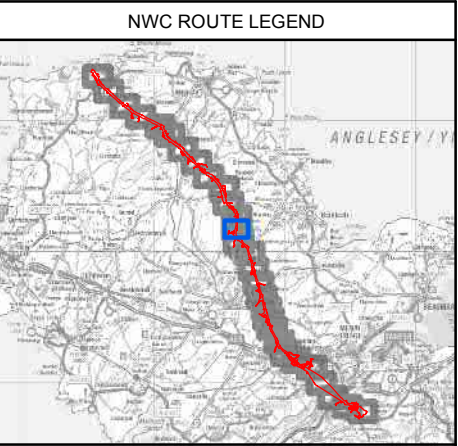
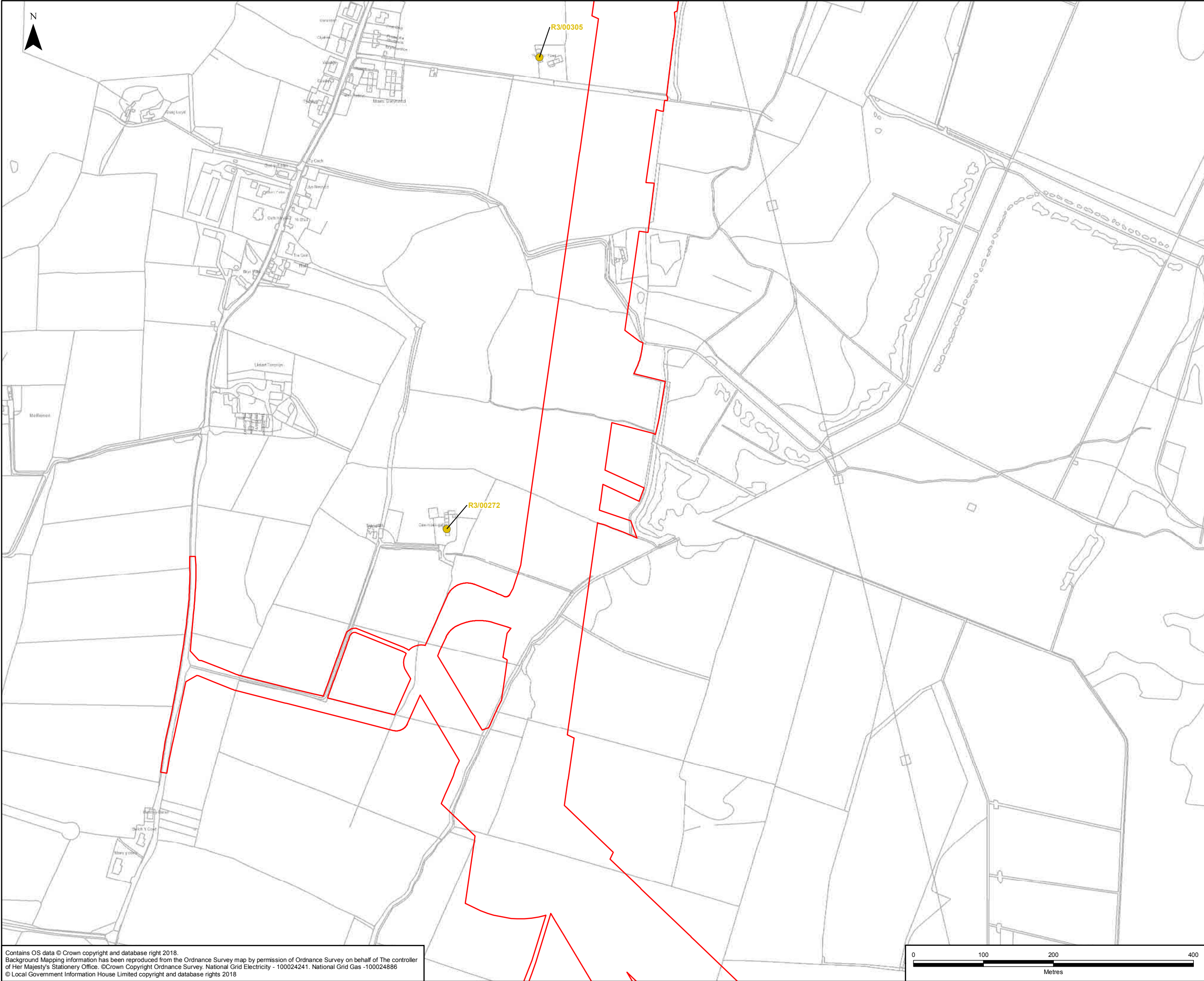
Document Number: 5.19.1.2

Document Title: FIGURE 19.2
RESIDUAL INTRA-PROJECT EFFECTS OPERATION
SECTION C

Creator: JB	Date: 22/08/2018	Checker: JF	Date: 22/08/2018	Approver: CC	Date: 22/08/2018
Document Type: FIGURE	Scale: 1:5,000	Format: A3	Sheets: 12 of 29	Rev: A	

Contains OS data © Crown copyright and database right 2018.
Background Mapping Information has been reproduced from the Ordnance Survey map by permission of Ordnance Survey on behalf of The controller of Her Majesty's Stationery Office. ©Crown Copyright Ordnance Survey. National Grid Electricity - 100024241. National Grid Gas -100024886
© Local Government Information House Limited copyright and database rights 2018





LEGEND

ORDER LIMITS

SECTION CUTLINES

RESIDUAL EFFECT

- MAJOR
- MODERATE
- MINOR

A	22/08/2018	ENVIRONMENTAL STATEMENT	JB	JF	CC
Rev	Date	Description	GIS	Chk	App

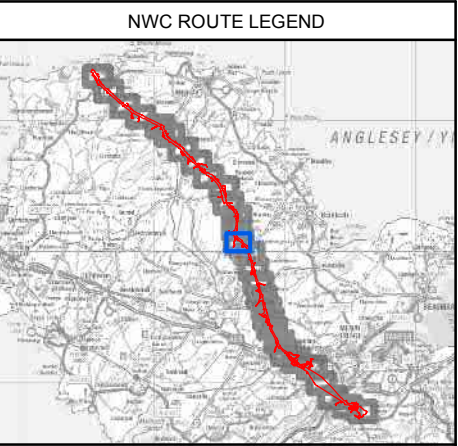
Scheme: NORTH WALES CONNECTION PROJECT

Document Number: 5.19.1.2

Document Title: FIGURE 19.2
RESIDUAL INTRA-PROJECT EFFECTS OPERATION
SECTION C

Creator: JB	Date: 22/08/2018	Checker: JF	Date: 22/08/2018	Approver: CC	Date: 22/08/2018
Document Type: FIGURE	Scale: 1:5,000	Format: A3	Sheets: 13 of 29	Rev: A	

Contains OS data © Crown copyright and database right 2018.
Background Mapping Information has been reproduced from the Ordnance Survey map by permission of Ordnance Survey on behalf of The controller of Her Majesty's Stationery Office. ©Crown Copyright Ordnance Survey. National Grid Electricity - 100024241. National Grid Gas -100024886
© Local Government Information House Limited copyright and database rights 2018



LEGEND

ORDER LIMITS - OPTION A

SECTION OUTLINES

RESIDUAL EFFECT

- MAJOR
- MODERATE
- MINOR

A	22/08/2018	ENVIRONMENTAL STATEMENT	JB	JF	CC
Rev	Date	Description	GIS	Chk	App



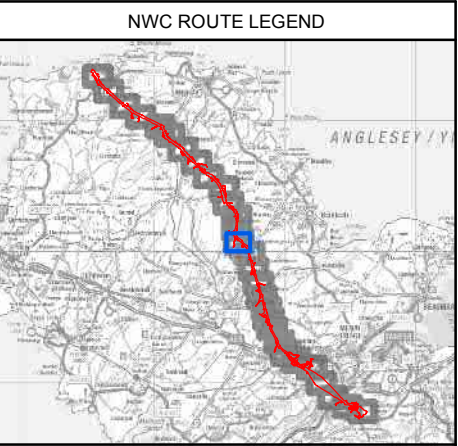
Scheme: NORTH WALES CONNECTION PROJECT

Document Number: 5.19.1.2

Document Title: FIGURE 19.2
RESIDUAL INTRA-PROJECT EFFECTS OPERATION
SECTION C OPTION A

Creator:	Date:	Checker:	Date:	Approver:	Date:
JB	22/08/2018	JF	22/08/2018	CC	22/08/2018
Document Type:	Scale:	Format:	Sheets:	Rev:	
FIGURE	1:5,000	A3	14 of 29 Option A	A	

Contains OS data © Crown copyright and database right 2018.
Background Mapping Information has been reproduced from the Ordnance Survey map by permission of Ordnance Survey on behalf of The controller of Her Majesty's Stationery Office. ©Crown Copyright Ordnance Survey. National Grid Electricity - 100024241. National Grid Gas -100024886
© Local Government Information House Limited copyright and database rights 2018



LEGEND

ORDER LIMITS - OPTION B

SECTION OUTLINES

RESIDUAL EFFECT

- MAJOR
- MODERATE
- MINOR

A	22/08/2018	ENVIRONMENTAL STATEMENT	JB	JF	CC
Rev	Date	Description	GIS	Chk	App



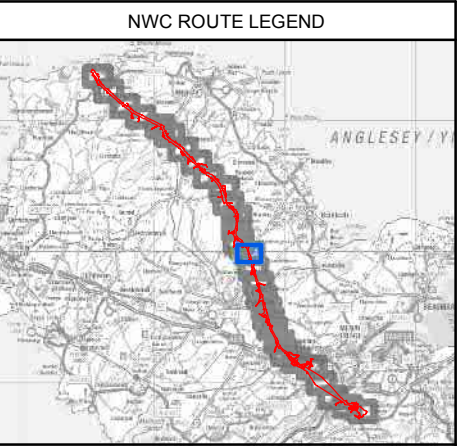
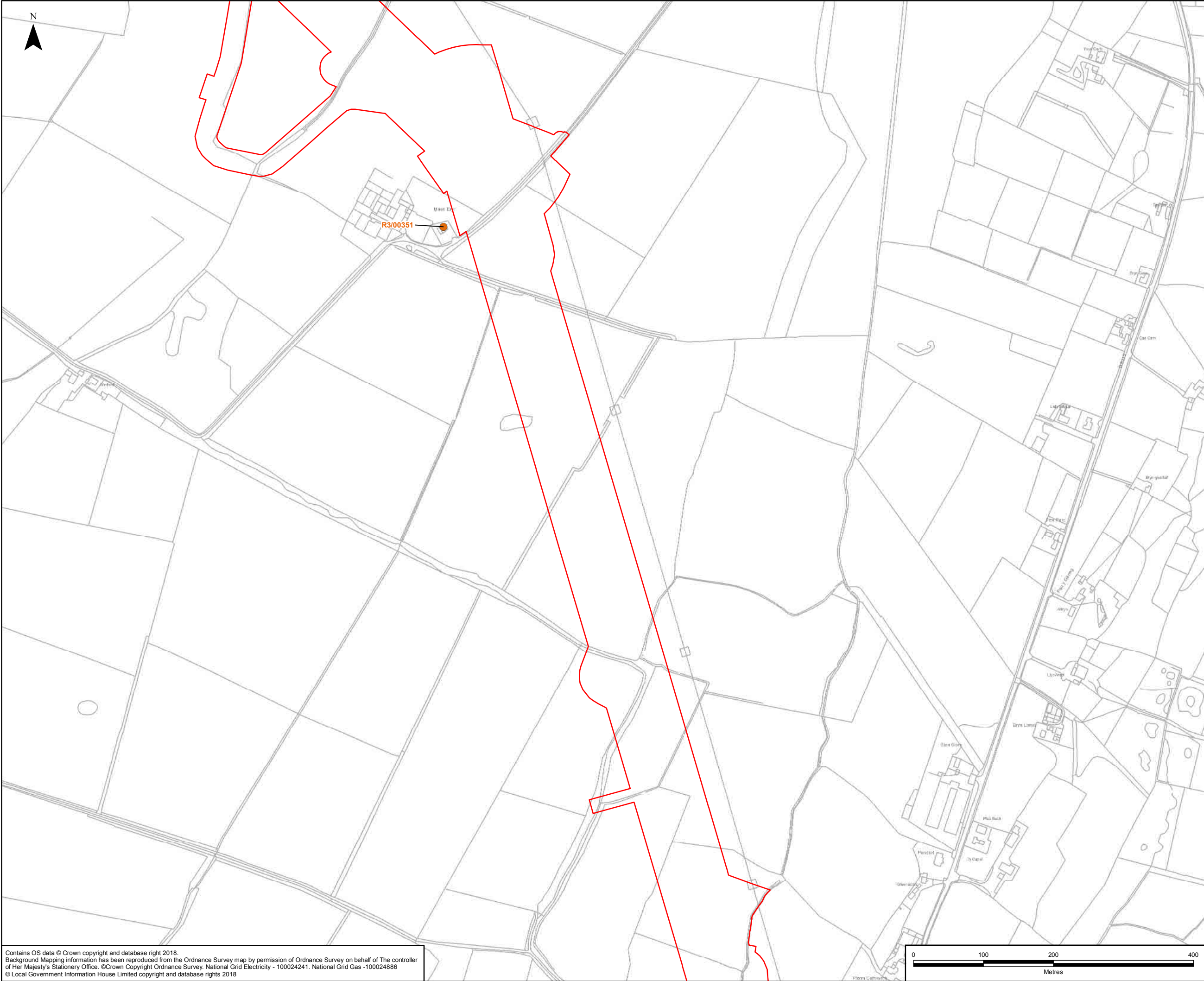
Scheme: NORTH WALES CONNECTION PROJECT

Document Number: 5.19.1.2

Document Title: FIGURE 19.2
RESIDUAL INTRA-PROJECT EFFECTS OPERATION
SECTION C OPTION B

Creator: JB	Date: 22/08/2018	Checker: JF	Date: 22/08/2018	Approver: CC	Date: 22/08/2018
Document Type: FIGURE	Scale: 1:5,000	Format: A3	Sheets: 14 of 29 Option B	Rev: A	

Contains OS data © Crown copyright and database right 2018.
Background Mapping Information has been reproduced from the Ordnance Survey map by permission of Ordnance Survey on behalf of The controller of Her Majesty's Stationery Office. ©Crown Copyright Ordnance Survey. National Grid Electricity - 100024241. National Grid Gas -100024886
© Local Government Information House Limited copyright and database rights 2018



LEGEND

ORDER LIMITS - OPTION A

SECTION OUTLINES

RESIDUAL EFFECT

- MAJOR
- MODERATE
- MINOR

A	22/08/2018	ENVIRONMENTAL STATEMENT	JB	JF	CC
Rev	Date	Description	GIS	Chk	App



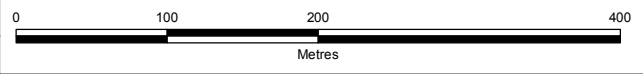
Scheme: NORTH WALES CONNECTION PROJECT

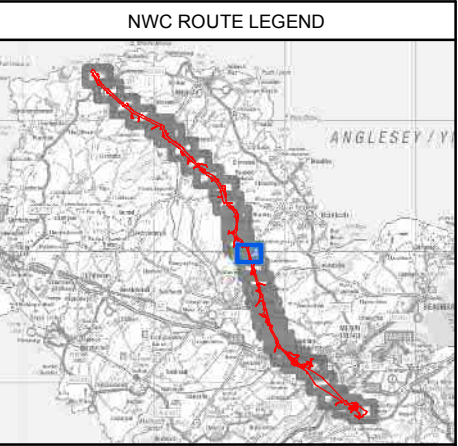
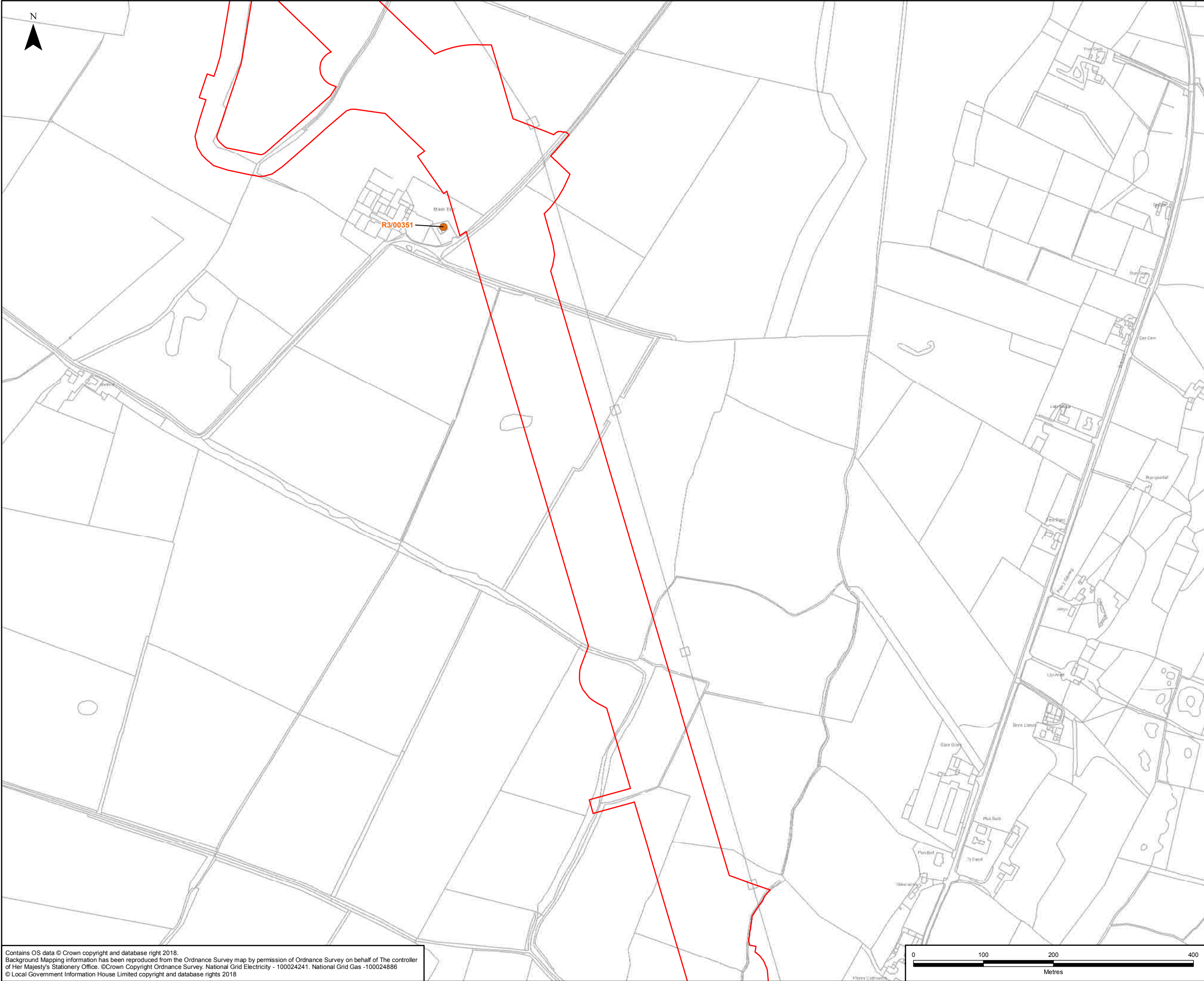
Document Number: 5.19.1.2

Document Title: FIGURE 19.2
RESIDUAL INTRA-PROJECT EFFECTS OPERATION
SECTION C OPTION A

Creator: JB	Date: 22/08/2018	Checker: JF	Date: 22/08/2018	Approver: CC	Date: 22/08/2018
Document Type: FIGURE	Scale: 1:5,000	Format: A3	Sheets: 15 of 29 Option A	Rev: A	

Contains OS data © Crown copyright and database right 2018.
Background Mapping Information has been reproduced from the Ordnance Survey map by permission of Ordnance Survey on behalf of The controller of Her Majesty's Stationery Office. ©Crown Copyright Ordnance Survey. National Grid Electricity - 100024241. National Grid Gas -100024886
© Local Government Information House Limited copyright and database rights 2018





LEGEND

ORDER LIMITS - OPTION B

SECTION OUTLINES

RESIDUAL EFFECT

- MAJOR
- MODERATE
- MINOR

A	22/08/2018	ENVIRONMENTAL STATEMENT	JB	JF	CC
Rev	Date	Description	GIS	Chk	App



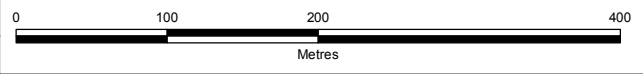
Scheme: NORTH WALES CONNECTION PROJECT

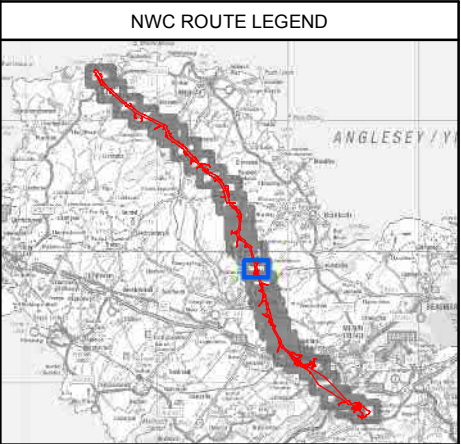
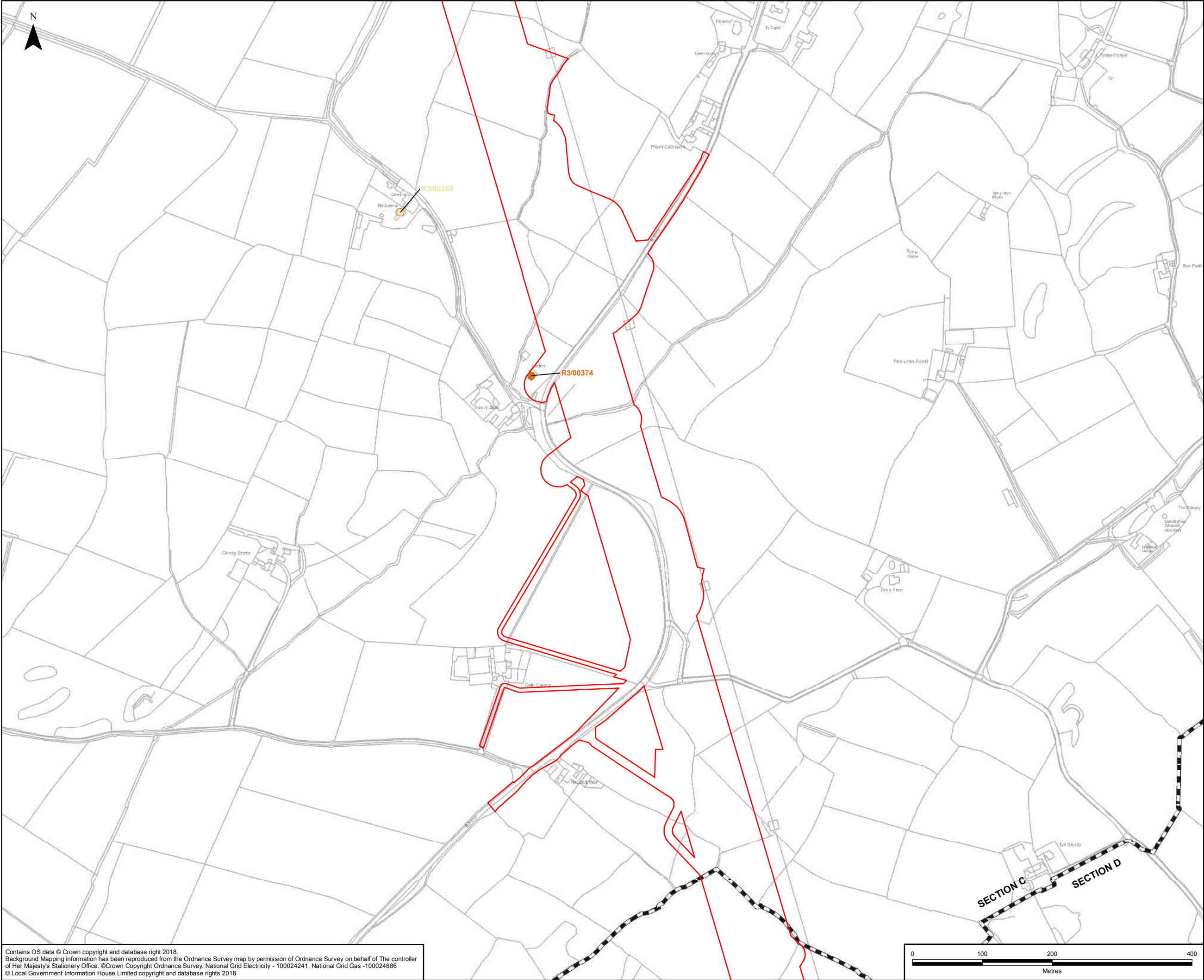
Document Number: 5.19.1.2

Document Title: FIGURE 19.2
RESIDUAL INTRA-PROJECT EFFECTS OPERATION
SECTION C OPTION B

Creator:	Date:	Checker:	Date:	Approver:	Date:
JB	22/08/2018	JF	22/08/2018	CC	22/08/2018
Document Type:	Scale:	Format:	Sheets:	Rev:	
FIGURE	1:5,000	A3	15 of 29 Option B	A	

Contains OS data © Crown copyright and database right 2018.
Background Mapping Information has been reproduced from the Ordnance Survey map by permission of Ordnance Survey on behalf of The controller of Her Majesty's Stationery Office. ©Crown Copyright Ordnance Survey. National Grid Electricity - 100024241. National Grid Gas -100024886
© Local Government Information House Limited copyright and database rights 2018





LEGEND

ORDER LIMITS - OPTION B

SECTION OUTLINES

RESIDUAL EFFECT

- MAJOR
- MODERATE
- MINOR

A	22/08/2018	ENVIRONMENTAL STATEMENT	JB	JF	CC
Rev	Date	Description	GIS	Chk	App

nationalgrid

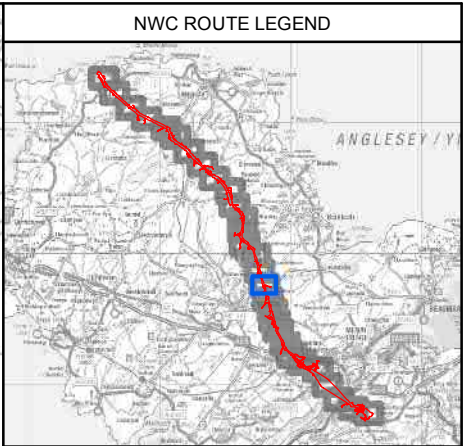
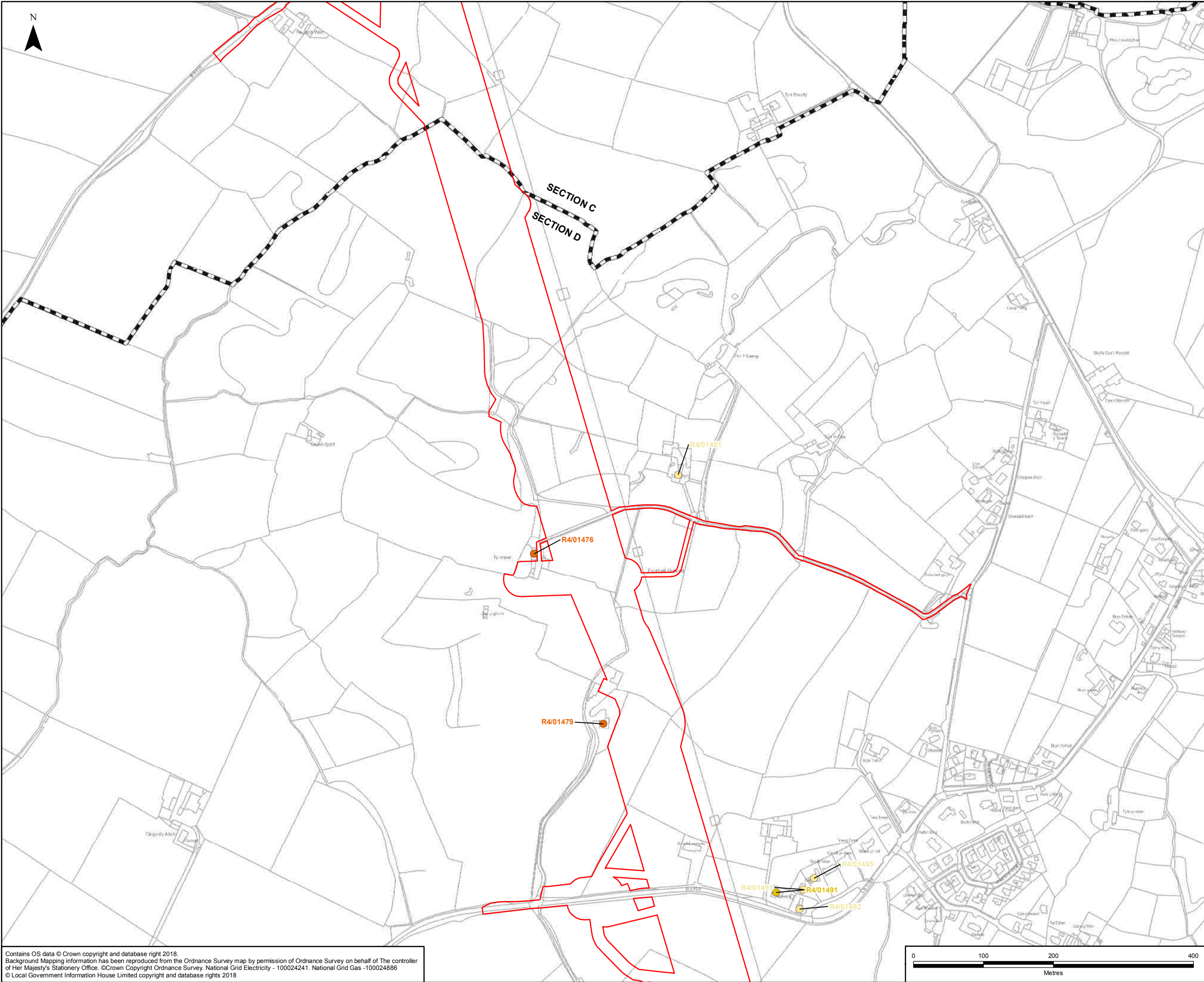
Scheme: NORTH WALES CONNECTION PROJECT

Document Number: 5.19.1.2

Document Title: FIGURE 19.2
RESIDUAL INTRA-PROJECT EFFECTS OPERATION
SECTION C OPTION B

Creator:	Date:	Checker:	Date:	Approver:	Date:
JB	22/08/2018	JF	22/08/2018	CC	22/08/2018
Document Type:	Scale:	Format:	Sheets:	Rev:	
FIGURE	1:5,000	A3	16 of 29 Option B	A	

Contains OS data © Crown copyright and database right 2018.
Background Mapping Information has been reproduced from the Ordnance Survey map by permission of Ordnance Survey on behalf of The controller of Her Majesty's Stationery Office. ©Crown Copyright Ordnance Survey. National Grid Electricity - 100024241. National Grid Gas -100024886
© Local Government Information House Limited copyright and database rights 2018



LEGEND

ORDER LIMITS - OPTION A

SECTION OUTLINES

RESIDUAL EFFECT

- MAJOR
- MODERATE
- MINOR

A	22/08/2018	ENVIRONMENTAL STATEMENT	JB	JF	CC
Rev	Date	Description	GIS	Chk	App

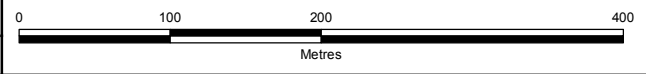
Scheme: NORTH WALES CONNECTION PROJECT

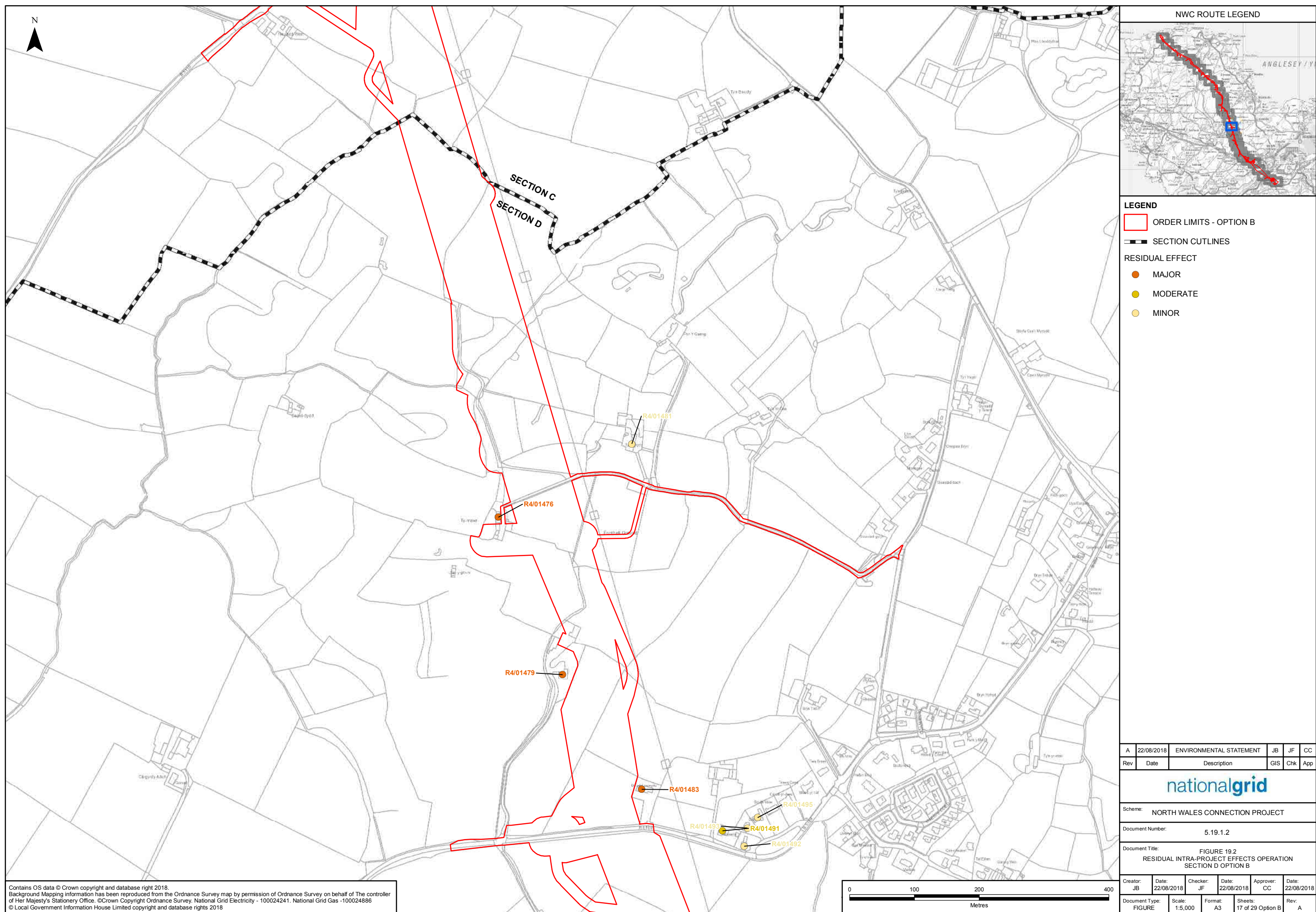
Document Number: 5.19.1.2

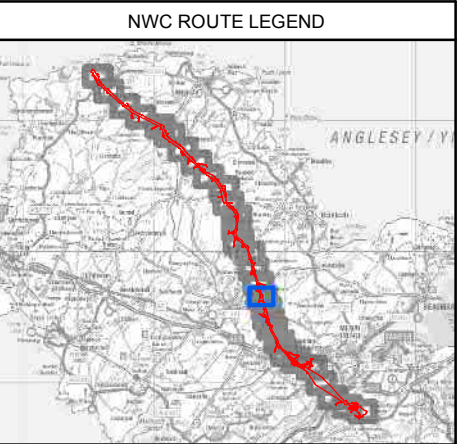
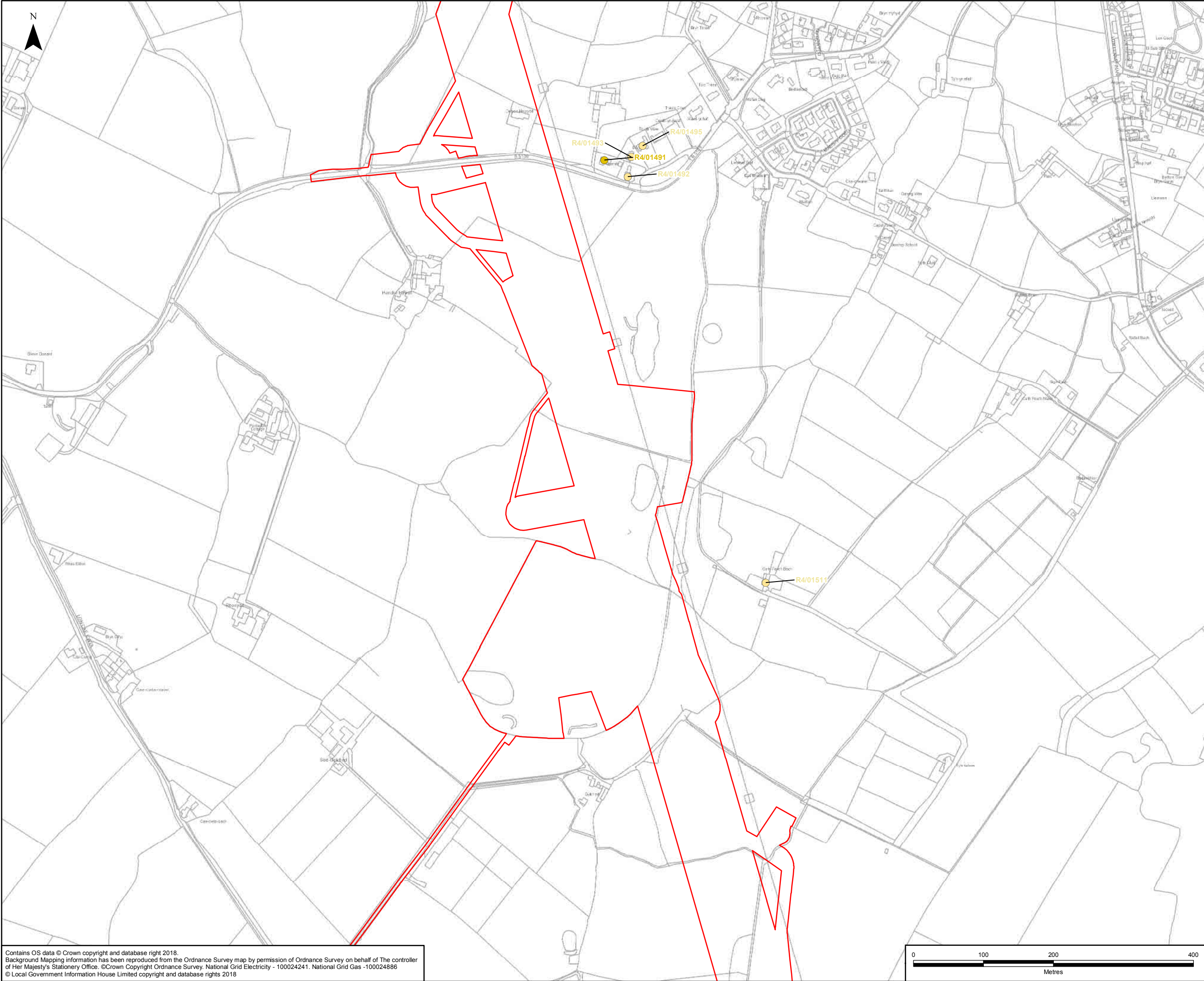
Document Title: FIGURE 19.2
RESIDUAL INTRA-PROJECT EFFECTS OPERATION
SECTION D OPTION A

Creator: JB	Date: 22/08/2018	Checker: JF	Date: 22/08/2018	Approver: CC	Date: 22/08/2018
Document Type: FIGURE	Scale: 1:5,000	Format: A3	Sheets: 17 of 29 Option A	Rev: A	

Contains OS data © Crown copyright and database right 2018.
Background Mapping Information has been reproduced from the Ordnance Survey map by permission of Ordnance Survey on behalf of The controller of Her Majesty's Stationery Office. ©Crown Copyright Ordnance Survey. National Grid Electricity - 100024241. National Grid Gas - 100024886
© Local Government Information House Limited copyright and database rights 2018







LEGEND

ORDER LIMITS - OPTION A

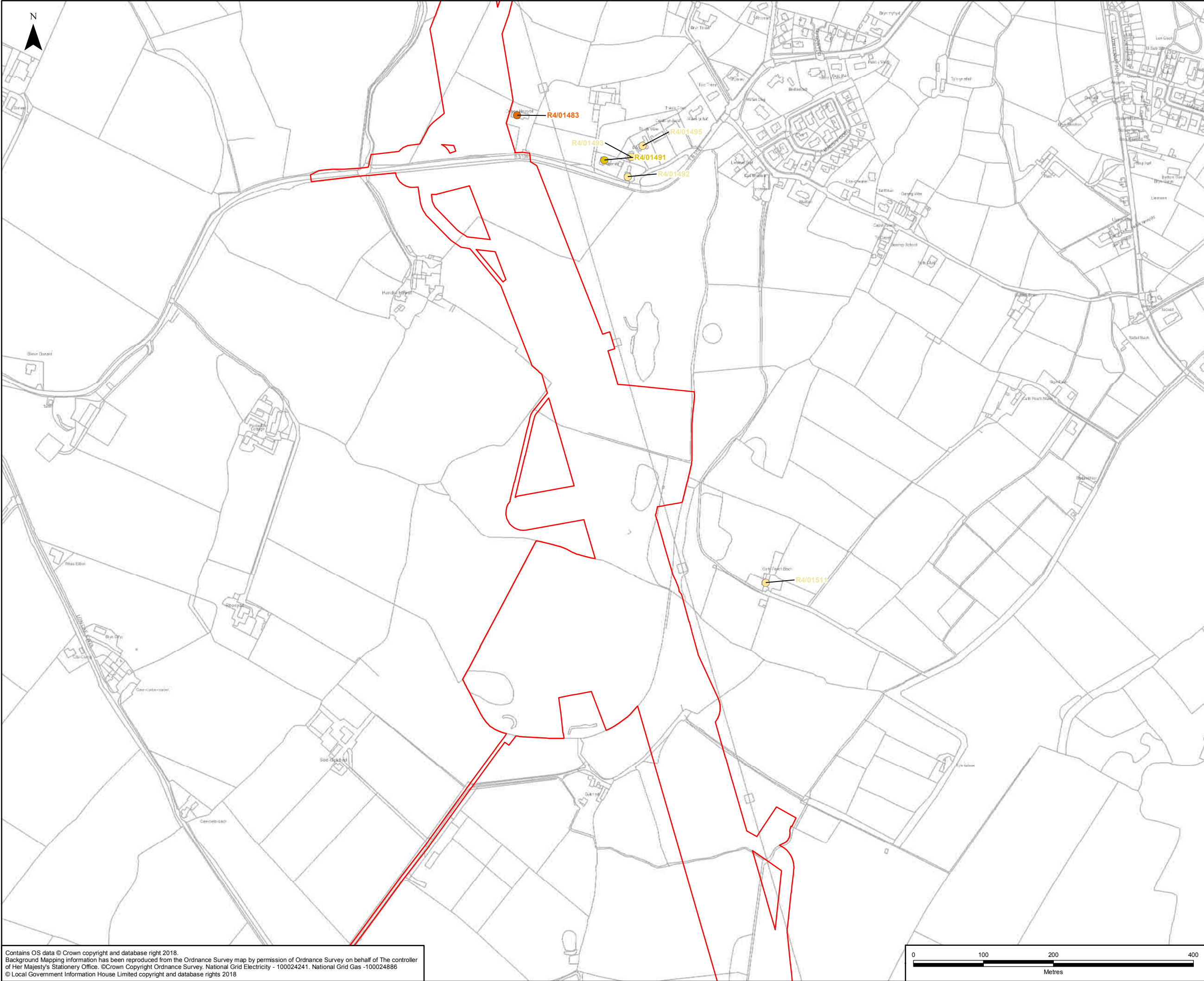
SECTION OUTLINES

RESIDUAL EFFECT

- MAJOR
- MODERATE
- MINOR

A	22/08/2018	ENVIRONMENTAL STATEMENT	JB	JF	CC
Rev	Date	Description	GIS	Chk	App
<div></div>					
Scheme: NORTH WALES CONNECTION PROJECT					
Document Number: 5.19.1.2					
Document Title: FIGURE 19.2 RESIDUAL INTRA-PROJECT EFFECTS OPERATION SECTION D OPTION A					
Creator: JB	Date: 22/08/2018	Checker: JF	Date: 22/08/2018	Approver: CC	Date: 22/08/2018
Document Type: FIGURE	Scale: 1:5,000	Format: A3	Sheets: 18 of 29 Option A	Rev: A	

Contains OS data © Crown copyright and database right 2018.
Background Mapping Information has been reproduced from the Ordnance Survey map by permission of Ordnance Survey on behalf of The controller of Her Majesty's Stationery Office. ©Crown Copyright Ordnance Survey. National Grid Electricity - 100024241. National Grid Gas -100024886
© Local Government Information House Limited copyright and database rights 2018




LEGEND

ORDER LIMITS - OPTION B

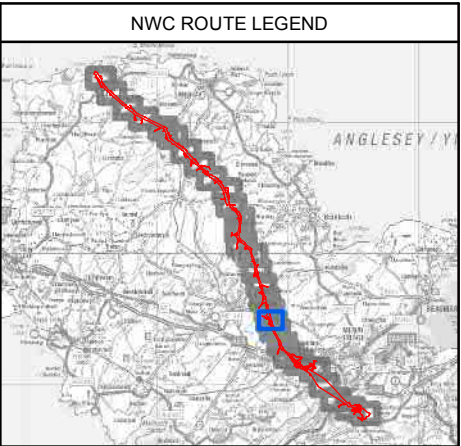
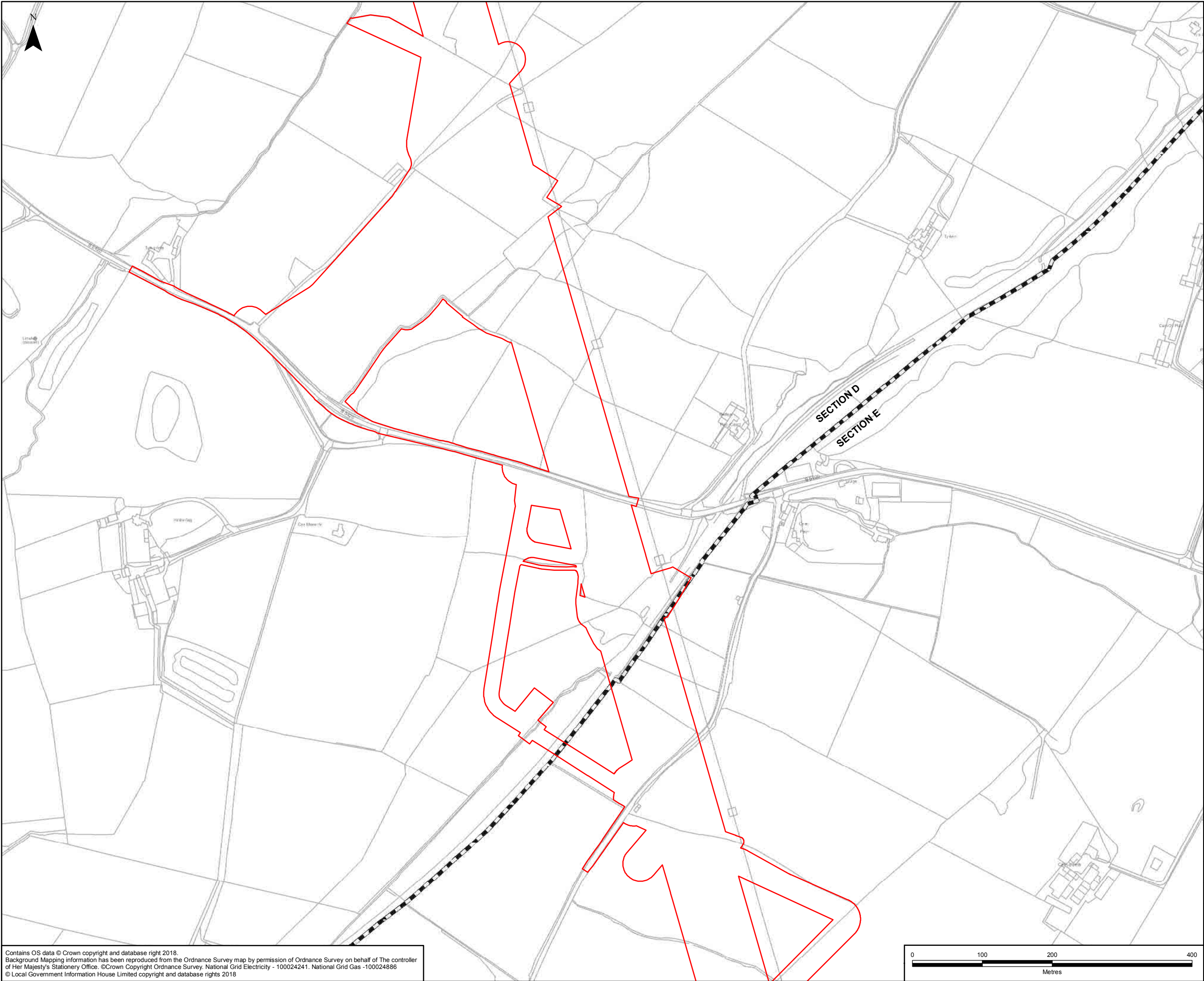
SECTION OUTLINES

RESIDUAL EFFECT

- MAJOR
- MODERATE
- MINOR

A	22/08/2018	ENVIRONMENTAL STATEMENT	JB	JF	CC
Rev	Date	Description	GIS	Chk	App
<div></div>					
Scheme: NORTH WALES CONNECTION PROJECT					
Document Number: 5.19.1.2					
Document Title: FIGURE 19.2 RESIDUAL INTRA-PROJECT EFFECTS OPERATION SECTION D OPTION B					
Creator: JB	Date: 22/08/2018	Checker: JF	Date: 22/08/2018	Approver: CC	Date: 22/08/2018
Document Type: FIGURE	Scale: 1:5,000	Format: A3	Sheets: 18 of 29 Option B	Rev: A	

Contains OS data © Crown copyright and database right 2018.
Background Mapping Information has been reproduced from the Ordnance Survey map by permission of Ordnance Survey on behalf of The controller of Her Majesty's Stationery Office. ©Crown Copyright Ordnance Survey. National Grid Electricity - 100024241. National Grid Gas -100024886
© Local Government Information House Limited copyright and database rights 2018



LEGEND

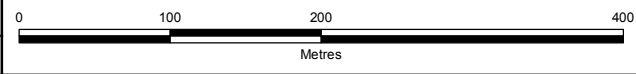
ORDER LIMITS

SECTION OUTLINES

RESIDUAL EFFECT

- MAJOR
- MODERATE
- MINOR

Contains OS data © Crown copyright and database right 2018.
Background Mapping Information has been reproduced from the Ordnance Survey map by permission of Ordnance Survey on behalf of The controller of Her Majesty's Stationery Office. ©Crown Copyright Ordnance Survey. National Grid Electricity - 100024241. National Grid Gas -100024886
© Local Government Information House Limited copyright and database rights 2018



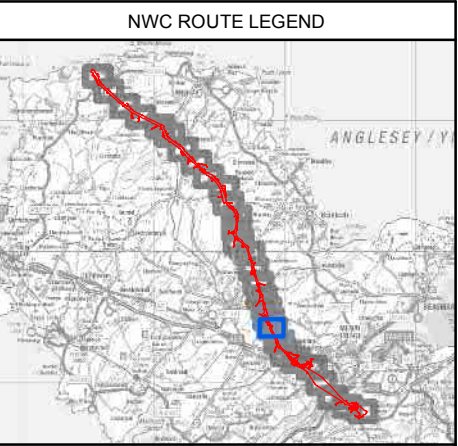
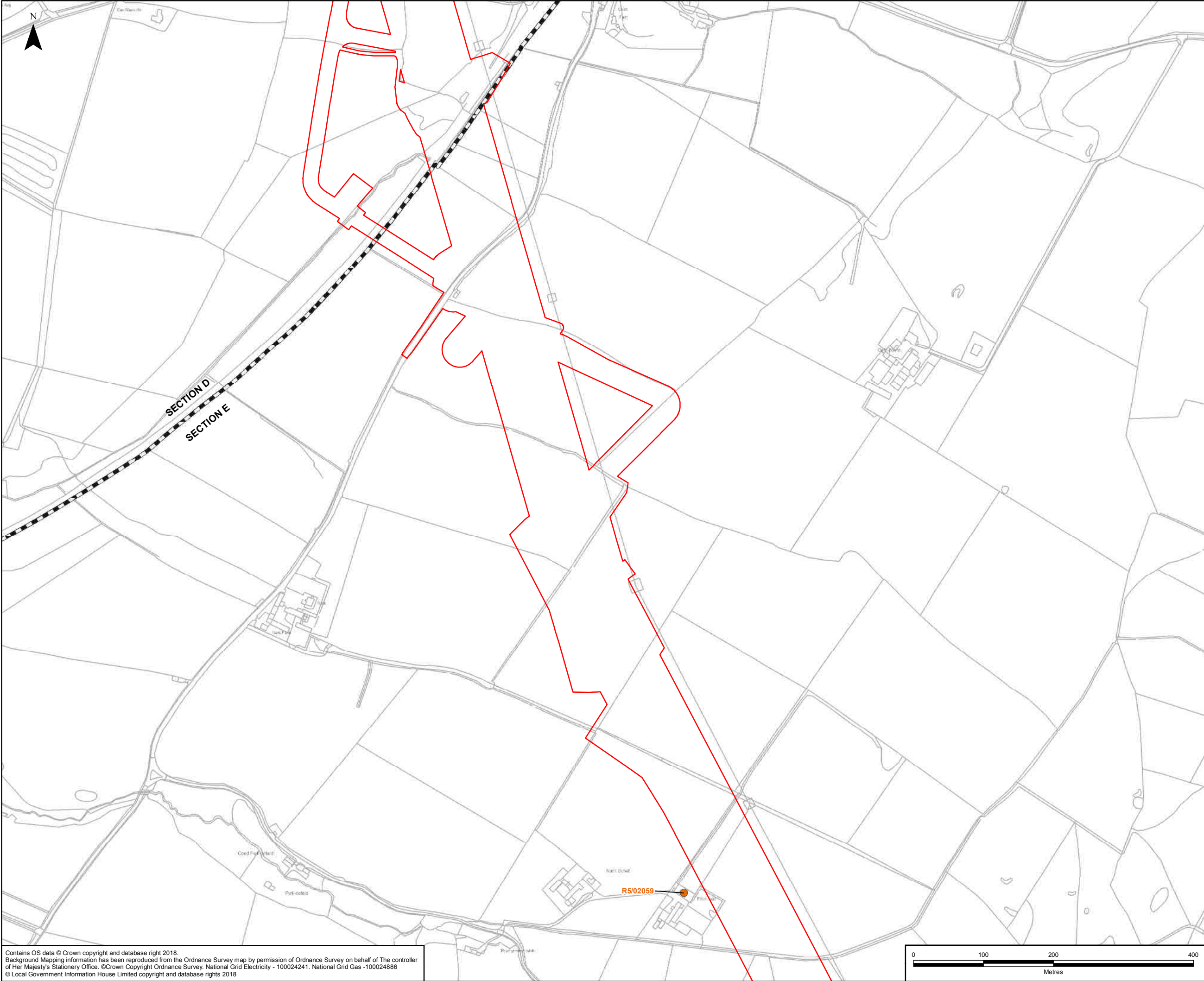
A	22/08/2018	ENVIRONMENTAL STATEMENT	JB	JF	CC
Rev	Date	Description	GIS	Chk	App

Scheme: NORTH WALES CONNECTION PROJECT

Document Number: 5.19.1.2

Document Title: FIGURE 19.2
RESIDUAL INTRA-PROJECT EFFECTS OPERATION
SECTION D

Creator: JB	Date: 22/08/2018	Checker: JF	Date: 22/08/2018	Approver: CC	Date: 22/08/2018
Document Type: FIGURE	Scale: 1:5,000	Format: A3	Sheets: 20 of 29	Rev: A	



LEGEND

ORDER LIMITS

SECTION OUTLINES

RESIDUAL EFFECT

- MAJOR
- MODERATE
- MINOR

A	22/08/2018	ENVIRONMENTAL STATEMENT	JB	JF	CC
Rev	Date	Description	GIS	Chk	App

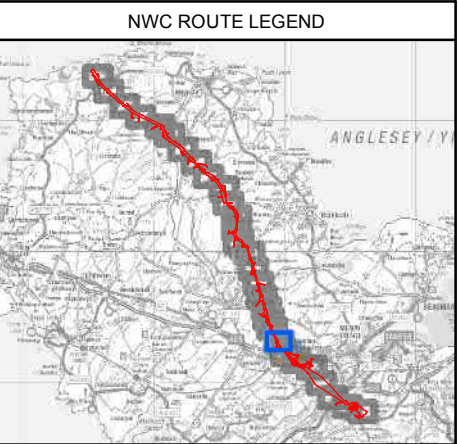
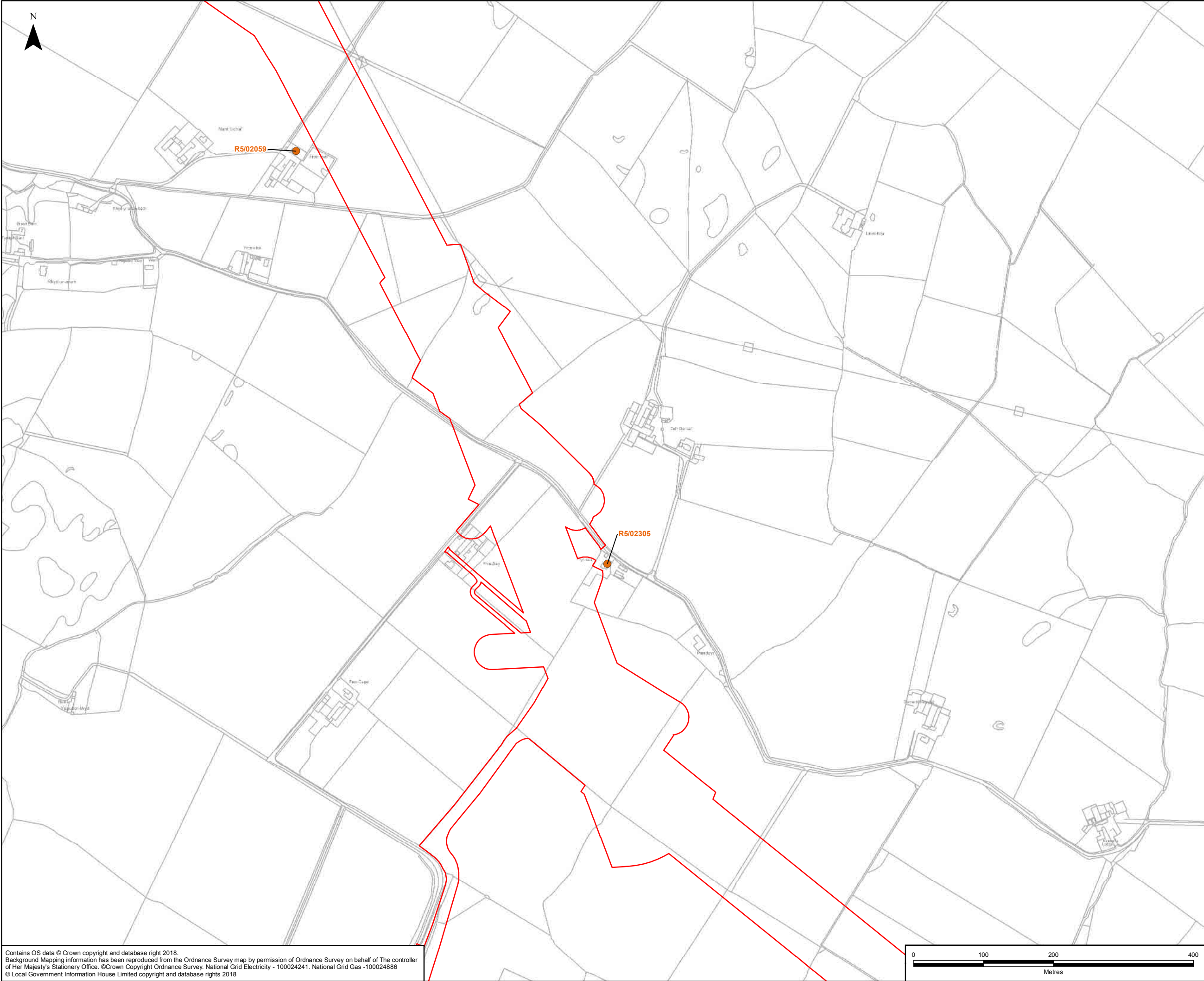
Scheme: NORTH WALES CONNECTION PROJECT

Document Number: 5.19.1.2

Document Title: FIGURE 19.2
RESIDUAL INTRA-PROJECT EFFECTS OPERATION
SECTION E

Creator: JB	Date: 22/08/2018	Checker: JF	Date: 22/08/2018	Approver: CC	Date: 22/08/2018
Document Type: FIGURE	Scale: 1:5,000	Format: A3	Sheets: 21 of 29	Rev: A	

Contains OS data © Crown copyright and database right 2018.
Background Mapping Information has been reproduced from the Ordnance Survey map by permission of Ordnance Survey on behalf of The controller of Her Majesty's Stationery Office. ©Crown Copyright Ordnance Survey. National Grid Electricity - 100024241. National Grid Gas -100024886
© Local Government Information House Limited copyright and database rights 2018



LEGEND


ORDER LIMITS

SECTION OUTLINES

RESIDUAL EFFECT

- MAJOR
- MODERATE
- MINOR

A	22/08/2018	ENVIRONMENTAL STATEMENT	JB	JF	CC
Rev	Date	Description	GIS	Chk	App



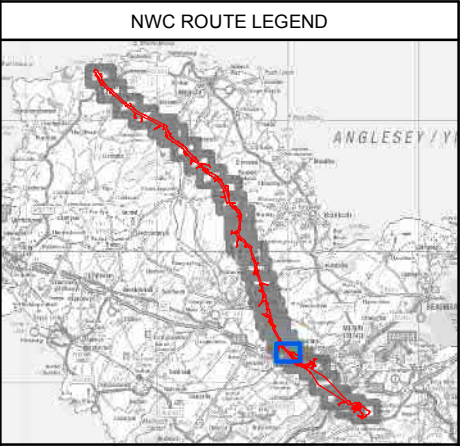
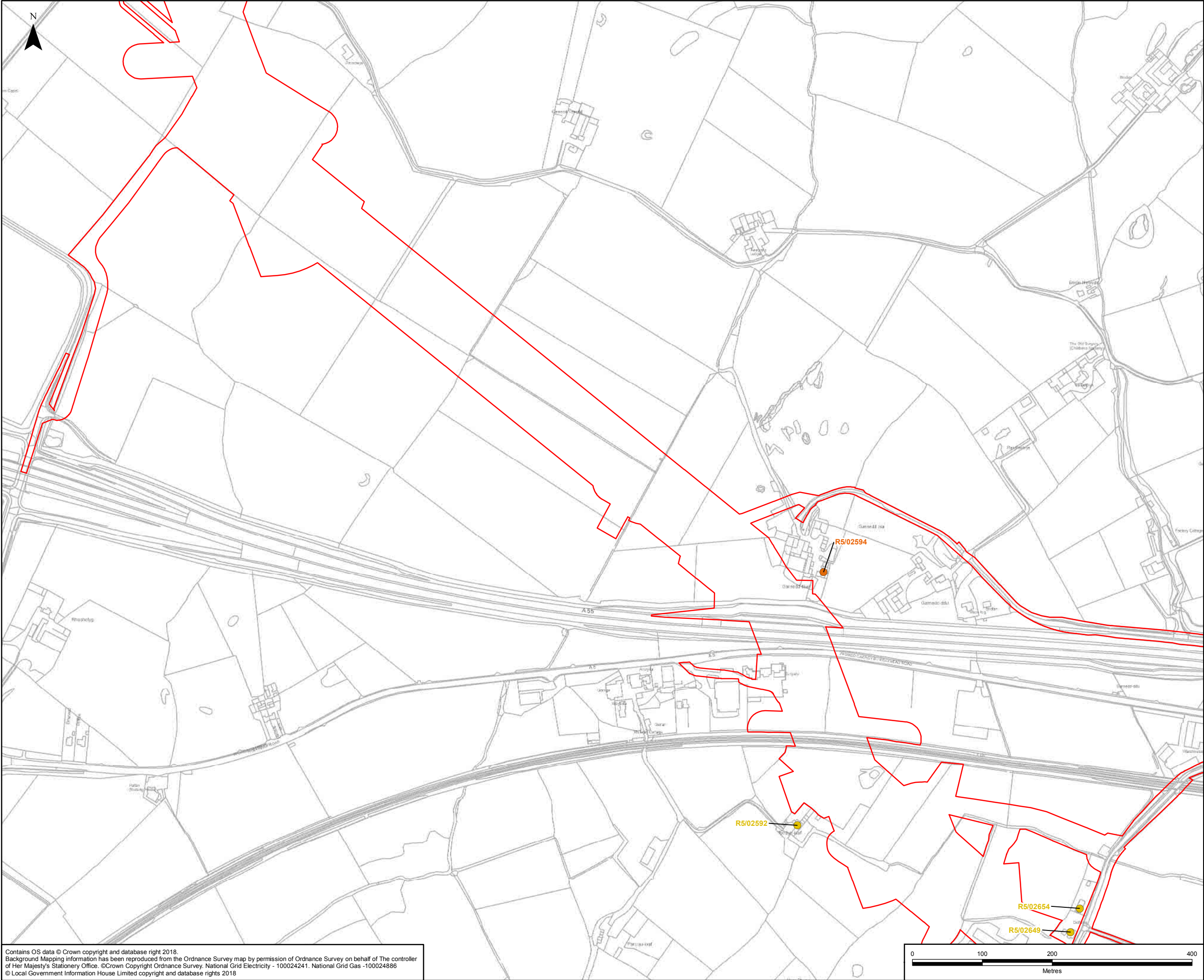
Scheme: NORTH WALES CONNECTION PROJECT

Document Number: 5.19.1.2

Document Title: FIGURE 19.2
RESIDUAL INTRA-PROJECT EFFECTS OPERATION
SECTION E

Creator: JB	Date: 22/08/2018	Checker: JF	Date: 22/08/2018	Approver: CC	Date: 22/08/2018
Document Type: FIGURE	Scale: 1:5,000	Format: A3	Sheets: 22 of 29	Rev: A	

Contains OS data © Crown copyright and database right 2018.
Background Mapping Information has been reproduced from the Ordnance Survey map by permission of Ordnance Survey on behalf of The controller of Her Majesty's Stationery Office. ©Crown Copyright Ordnance Survey. National Grid Electricity - 100024241. National Grid Gas -100024886
© Local Government Information House Limited copyright and database rights 2018



LEGEND

ORDER LIMITS

SECTION CUTLINES

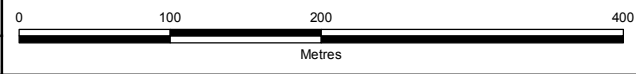
RESIDUAL EFFECT

● MAJOR

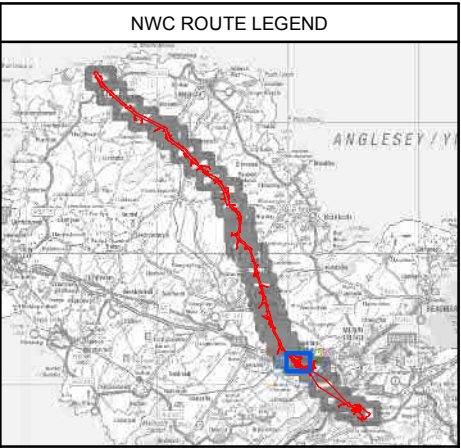
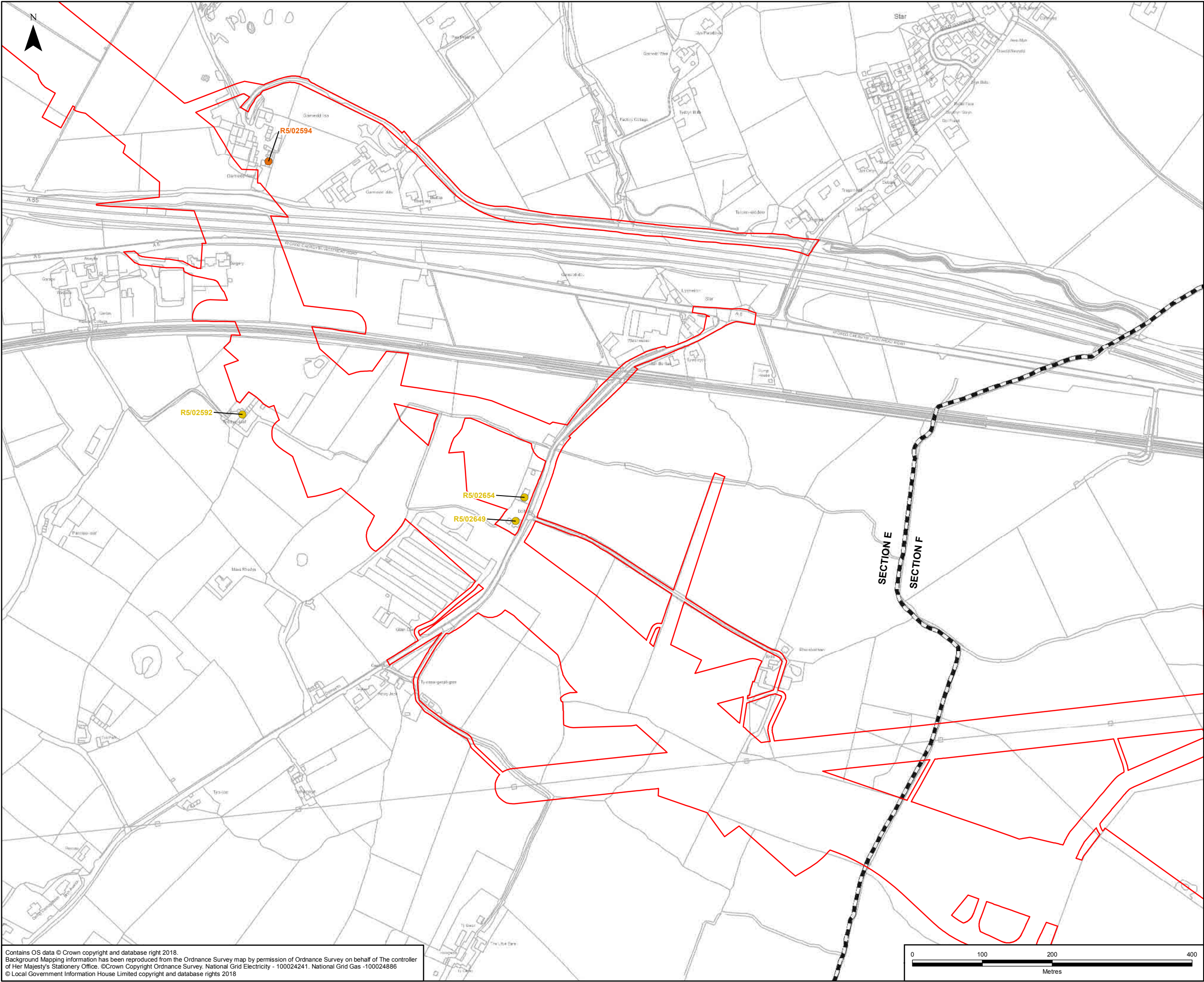
● MODERATE

● MINOR

Contains OS data © Crown copyright and database right 2018.
Background Mapping Information has been reproduced from the Ordnance Survey map by permission of Ordnance Survey on behalf of The controller of Her Majesty's Stationery Office. ©Crown Copyright Ordnance Survey. National Grid Electricity - 100024241. National Grid Gas -100024886
© Local Government Information House Limited copyright and database rights 2018



A	22/08/2018	ENVIRONMENTAL STATEMENT	JB	JF	CC
Rev	Date	Description	GIS	Chk	App
Scheme: NORTH WALES CONNECTION PROJECT					
Document Number: 5.19.1.2					
Document Title: FIGURE 19.2 RESIDUAL INTRA-PROJECT EFFECTS OPERATION SECTION E					
Creator: JB	Date: 22/08/2018	Checker: JF	Date: 22/08/2018	Approver: CC	Date: 22/08/2018
Document Type: FIGURE	Scale: 1:5,000	Format: A3	Sheets: 23 of 29	Rev: A	



LEGEND

ORDER LIMITS

SECTION OUTLINES

RESIDUAL EFFECT

- MAJOR
- MODERATE
- MINOR

A	22/08/2018	ENVIRONMENTAL STATEMENT	JB	JF	CC
Rev	Date	Description	GIS	Chk	App



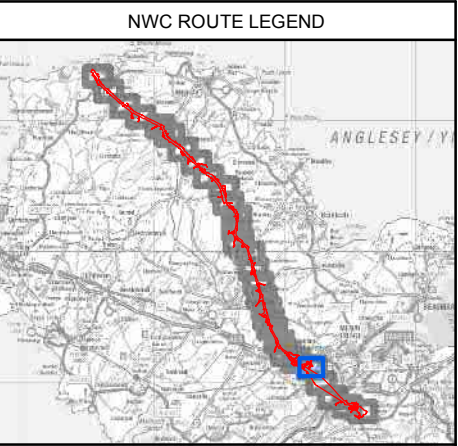
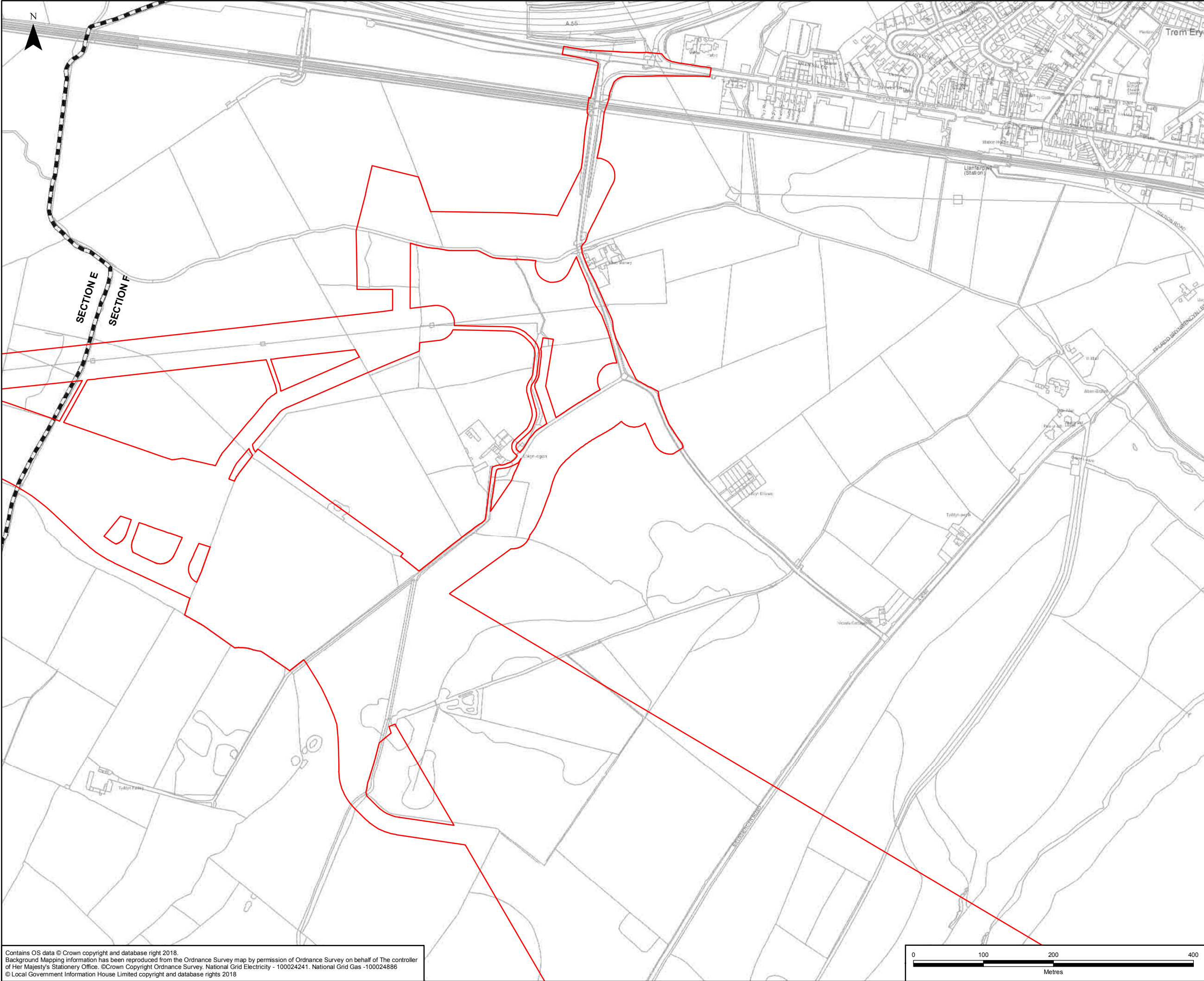
Scheme: NORTH WALES CONNECTION PROJECT

Document Number: 5.19.1.2

Document Title: FIGURE 19.2
RESIDUAL INTRA-PROJECT EFFECTS OPERATION
SECTION E

Creator: JB	Date: 22/08/2018	Checker: JF	Date: 22/08/2018	Approver: CC	Date: 22/08/2018
Document Type: FIGURE	Scale: 1:5,000	Format: A3	Sheets: 24 of 29	Rev: A	

Contains OS data © Crown copyright and database right 2018.
Background Mapping Information has been reproduced from the Ordnance Survey map by permission of Ordnance Survey on behalf of The controller of Her Majesty's Stationery Office. ©Crown Copyright Ordnance Survey. National Grid Electricity - 100024241. National Grid Gas - 100024886
© Local Government Information House Limited copyright and database rights 2018



LEGEND

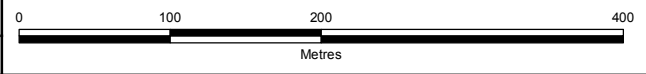
ORDER LIMITS


SECTION OUTLINES

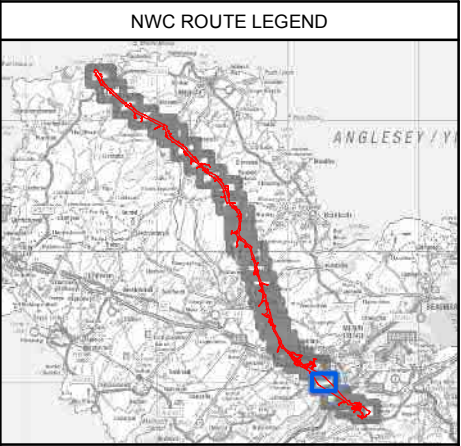
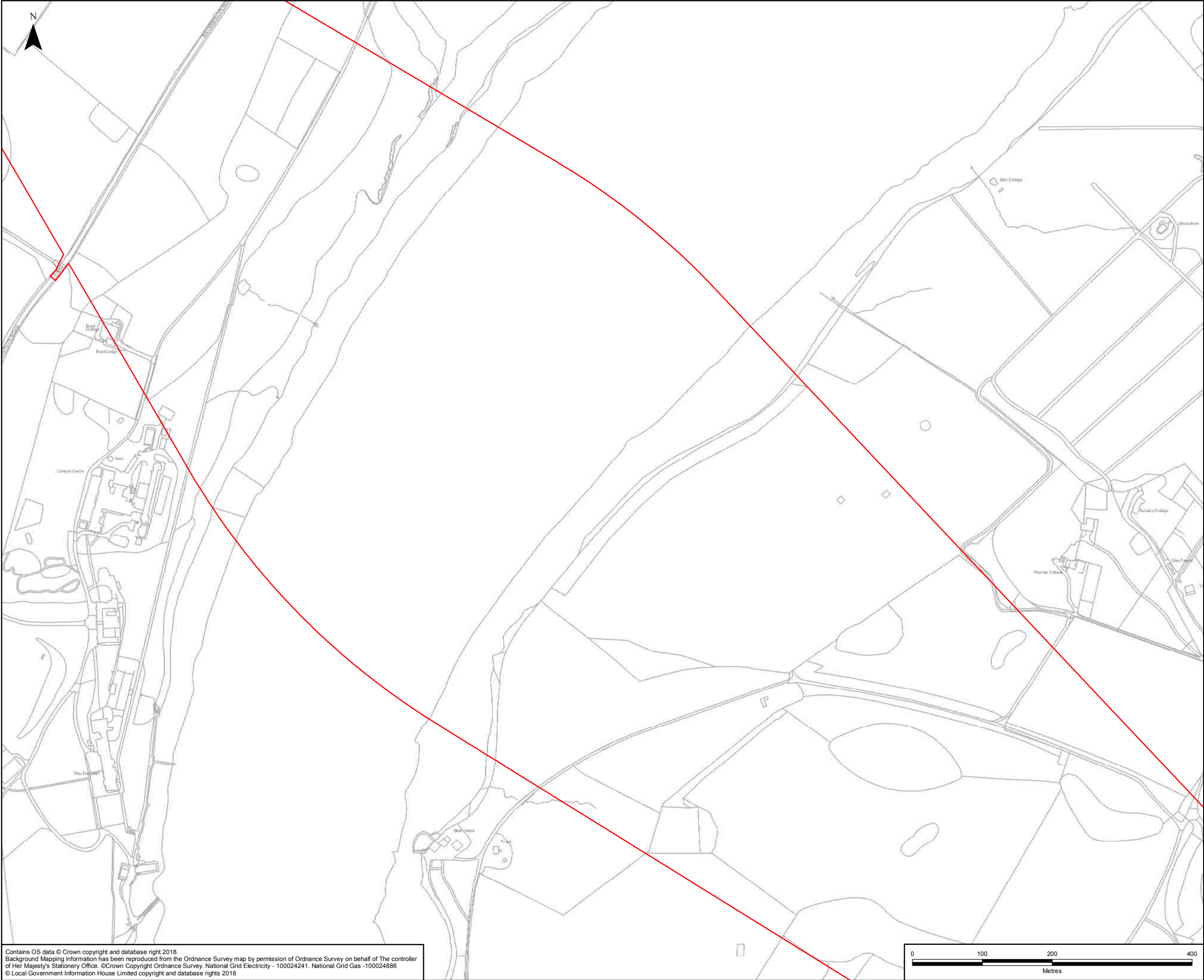
RESIDUAL EFFECT

- MAJOR
- MODERATE
- MINOR

Contains OS data © Crown copyright and database right 2018.
Background Mapping Information has been reproduced from the Ordnance Survey map by permission of Ordnance Survey on behalf of The controller of Her Majesty's Stationery Office. ©Crown Copyright Ordnance Survey. National Grid Electricity - 100024241. National Grid Gas -100024886
© Local Government Information House Limited copyright and database rights 2018



A	22/08/2018	ENVIRONMENTAL STATEMENT	JB	JF	CC
Rev	Date	Description	GIS	Chk	App
<div></div>					
Scheme: NORTH WALES CONNECTION PROJECT					
Document Number: 5.19.1.2					
Document Title: FIGURE 19.2 RESIDUAL INTRA-PROJECT EFFECTS OPERATION SECTION F					
Creator: JB	Date: 22/08/2018	Checker: JF	Date: 22/08/2018	Approver: CC	Date: 22/08/2018
Document Type: FIGURE	Scale: 1:5,000	Format: A3	Sheets: 25 of 29	Rev: A	



LEGEND

ORDER LIMITS

SECTION OUTLINES

RESIDUAL EFFECT

- MAJOR
- MODERATE
- MINOR

Contains OS data © Crown copyright and database right 2018.
Background Mapping Information has been reproduced from the Ordnance Survey map by permission of Ordnance Survey on behalf of The controller of Her Majesty's Stationery Office. ©Crown Copyright Ordnance Survey. National Grid Electricity - 100024241. National Grid Gas -100024886
© Local Government Information House Limited copyright and database rights 2018

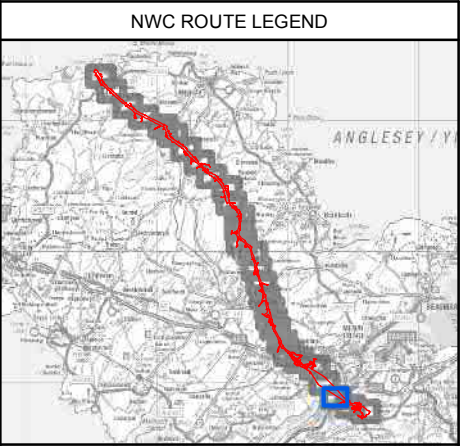
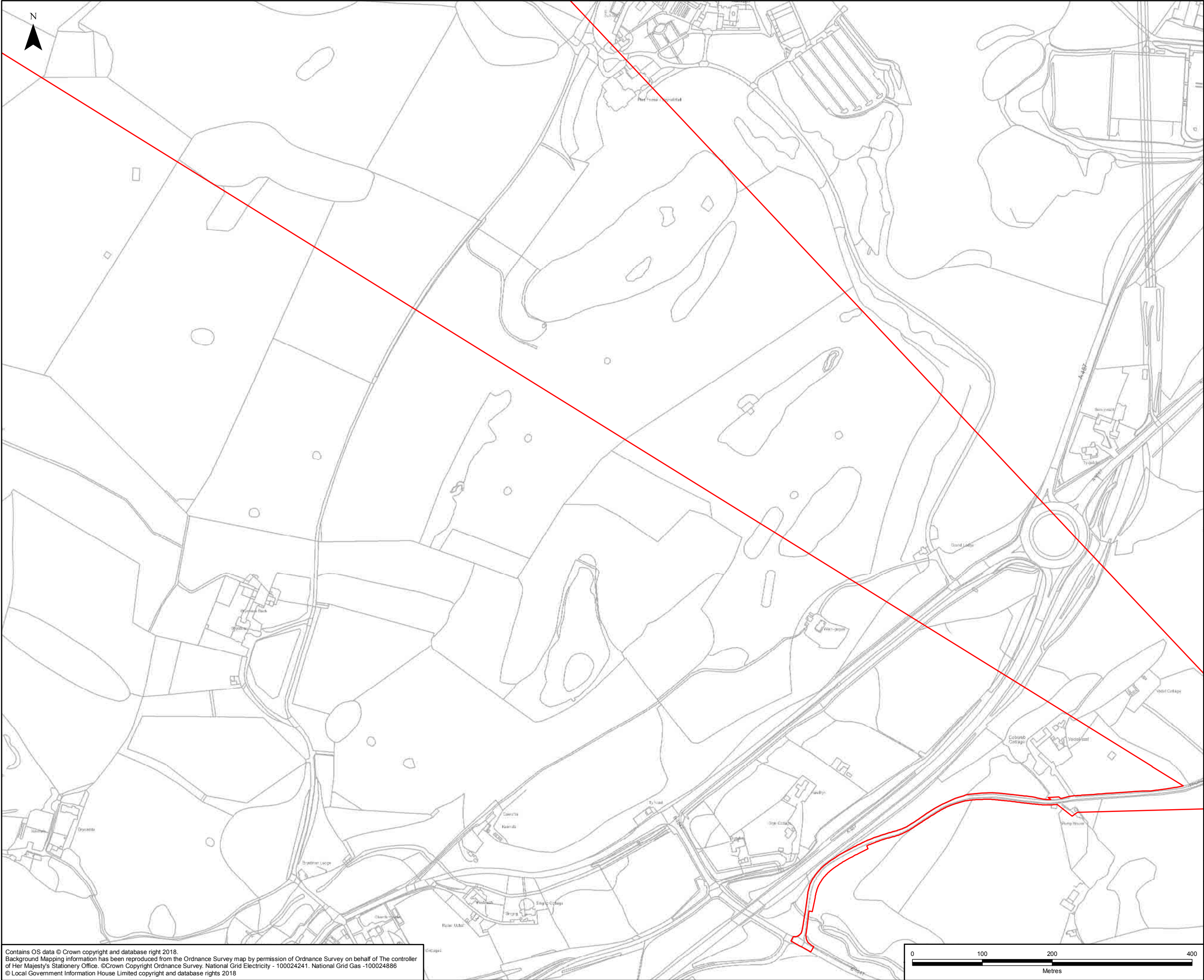
A	22/08/2018	ENVIRONMENTAL STATEMENT	JB	JF	CC
Rev	Date	Description	GIS	Chk	App

Scheme: NORTH WALES CONNECTION PROJECT

Document Number: 5.19.1.2

Document Title: FIGURE 19.2
RESIDUAL INTRA-PROJECT EFFECTS OPERATION
SECTION F

Creator: JB	Date: 22/08/2018	Checker: JF	Date: 22/08/2018	Approver: CC	Date: 22/08/2018
Document Type: FIGURE	Scale: 1:5,000	Format: A3	Sheets: 26 of 29	Rev: A	



LEGEND

ORDER LIMITS

SECTION OUTLINES

RESIDUAL EFFECT

- MAJOR
- MODERATE
- MINOR

A	22/08/2018	ENVIRONMENTAL STATEMENT	JB	JF	CC
Rev	Date	Description	GIS	Chk	App



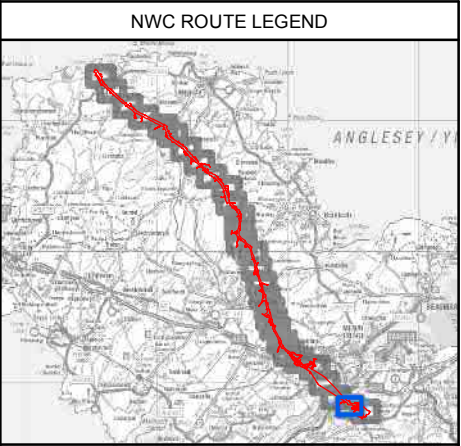
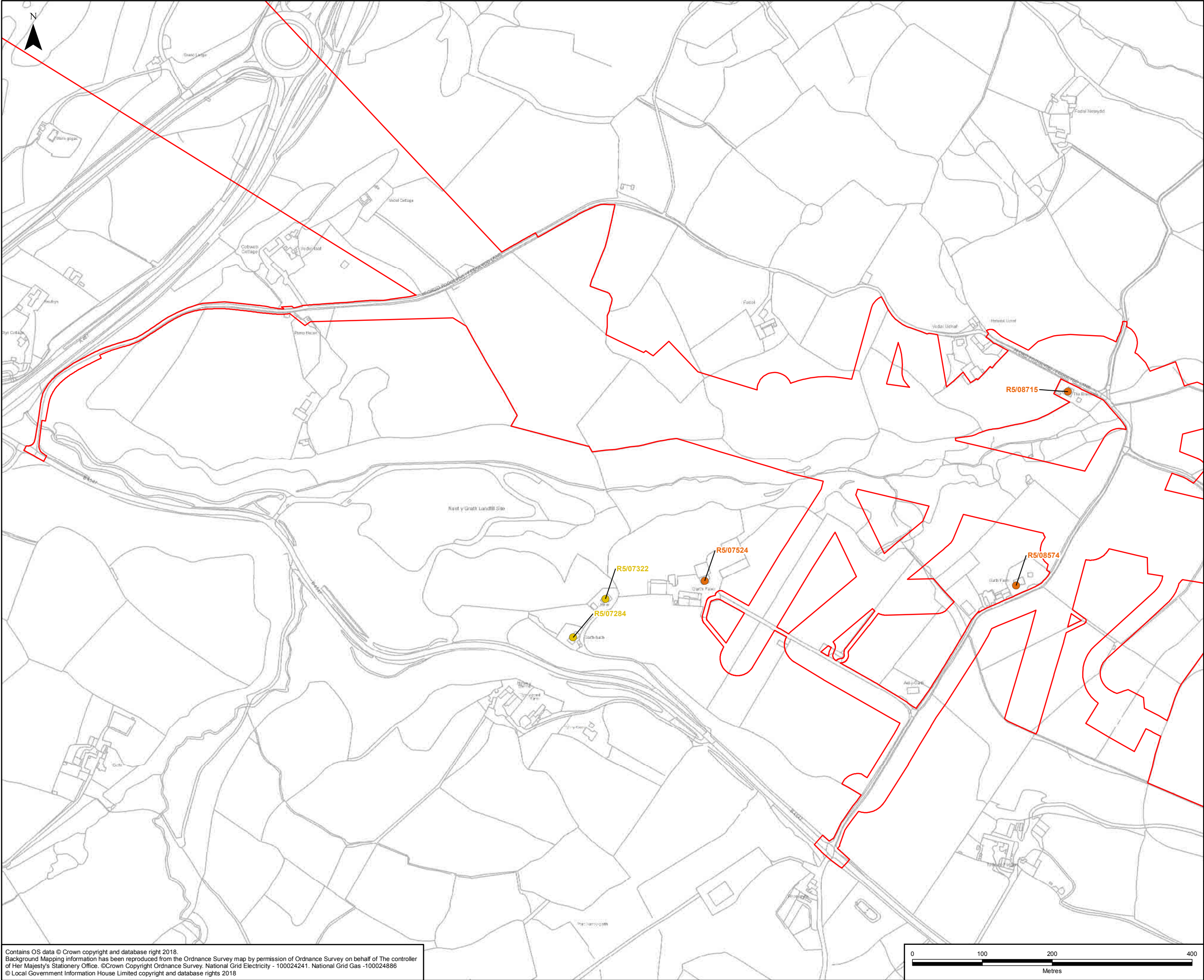
Scheme: NORTH WALES CONNECTION PROJECT

Document Number: 5.19.1.2

Document Title: FIGURE 19.2
RESIDUAL INTRA-PROJECT EFFECTS OPERATION
SECTION F

Creator: JB	Date: 22/08/2018	Checker: JF	Date: 22/08/2018	Approver: CC	Date: 22/08/2018
Document Type: FIGURE	Scale: 1:5,000	Format: A3	Sheets: 27 of 29	Rev: A	

Contains OS data © Crown copyright and database right 2018.
Background Mapping Information has been reproduced from the Ordnance Survey map by permission of Ordnance Survey on behalf of The controller of Her Majesty's Stationery Office. ©Crown Copyright Ordnance Survey. National Grid Electricity - 100024241. National Grid Gas -100024886
© Local Government Information House Limited copyright and database rights 2018



LEGEND


ORDER LIMITS

SECTION OUTLINES

RESIDUAL EFFECT

- MAJOR
- MODERATE
- MINOR

A	22/08/2018	ENVIRONMENTAL STATEMENT	JB	JF	CC
Rev	Date	Description	GIS	Chk	App



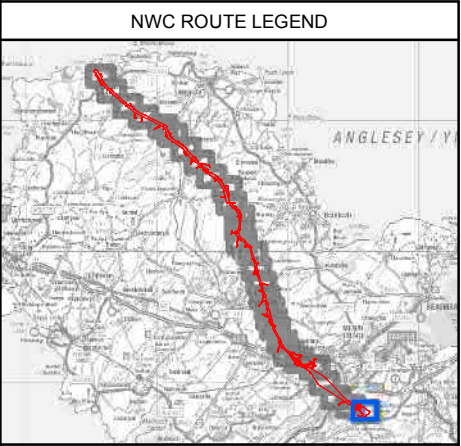
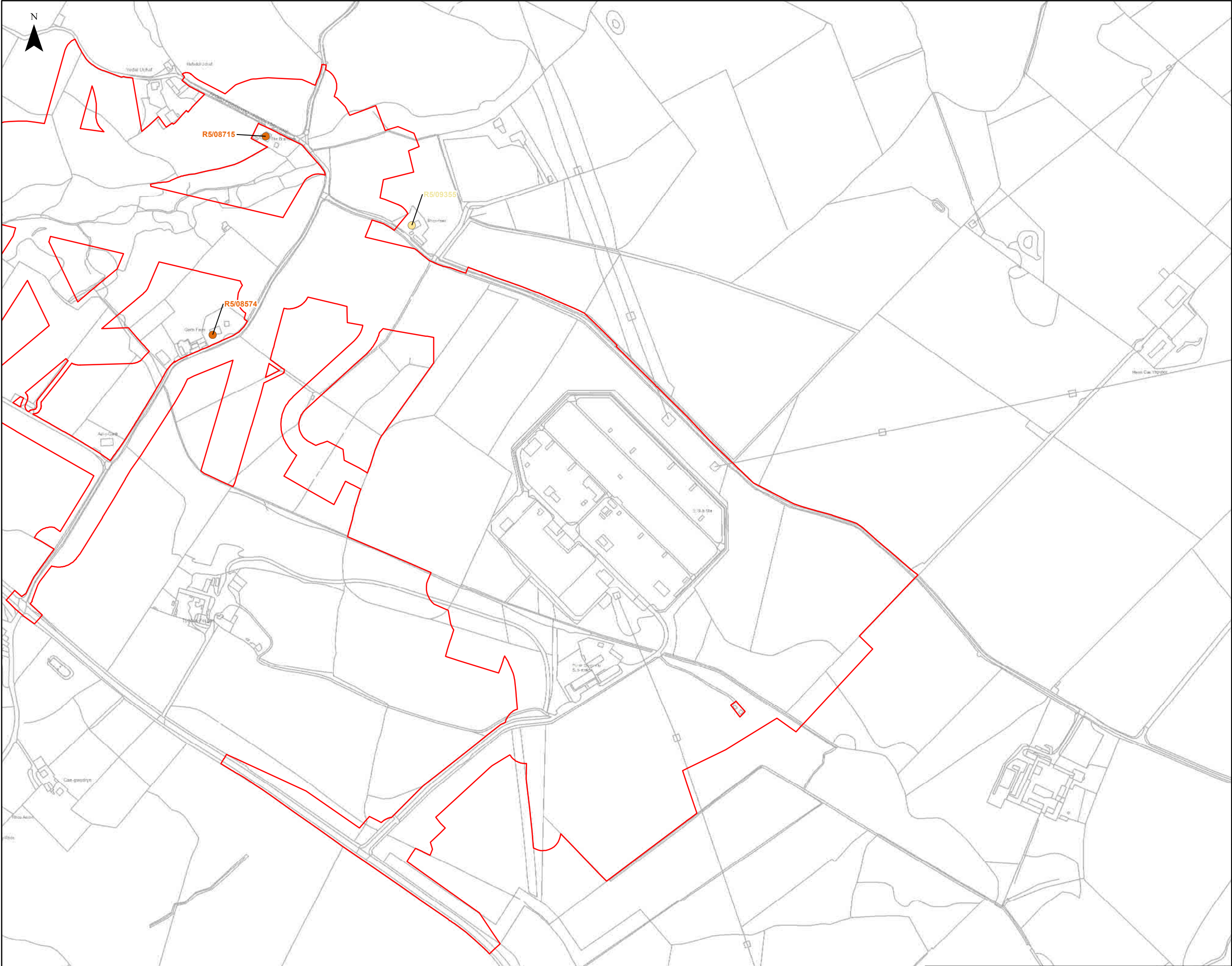
Scheme: NORTH WALES CONNECTION PROJECT

Document Number: 5.19.1.2

Document Title: FIGURE 19.2
RESIDUAL INTRA-PROJECT EFFECTS OPERATION
SECTION F

Creator: JB	Date: 22/08/2018	Checker: JF	Date: 22/08/2018	Approver: CC	Date: 22/08/2018
Document Type: FIGURE	Scale: 1:5,000	Format: A3	Sheets: 28 of 29	Rev: A	

Contains OS data © Crown copyright and database right 2018.
Background Mapping Information has been reproduced from the Ordnance Survey map by permission of Ordnance Survey on behalf of The controller of Her Majesty's Stationery Office. ©Crown Copyright Ordnance Survey. National Grid Electricity - 100024241. National Grid Gas -100024886
© Local Government Information House Limited copyright and database rights 2018



LEGEND

ORDER LIMITS

SECTION CUTLINES

RESIDUAL EFFECT

- MAJOR
- MODERATE
- MINOR

A	22/08/2018	ENVIRONMENTAL STATEMENT	JB	JF	CC
Rev	Date	Description	GIS	Chk	App



Scheme: NORTH WALES CONNECTION PROJECT

Document Number: 5.19.1.2

Document Title: FIGURE 19.2
RESIDUAL INTRA-PROJECT EFFECTS OPERATION
SECTION F

Creator: JB	Date: 22/08/2018	Checker: JF	Date: 22/08/2018	Approver: CC	Date: 22/08/2018
Document Type: FIGURE	Scale: 1:5,000	Format: A3	Sheets: 29 of 29	Rev: A	

Contains OS data © Crown copyright and database right 2018.
Background Mapping Information has been reproduced from the Ordnance Survey map by permission of Ordnance Survey on behalf of The controller of Her Majesty's Stationery Office. ©Crown Copyright Ordnance Survey, National Grid Electricity - 100024241. National Grid Gas -100024886
© Local Government Information House Limited copyright and database rights 2018

